

River Trail (Existing and In Process) = 12.3 miles

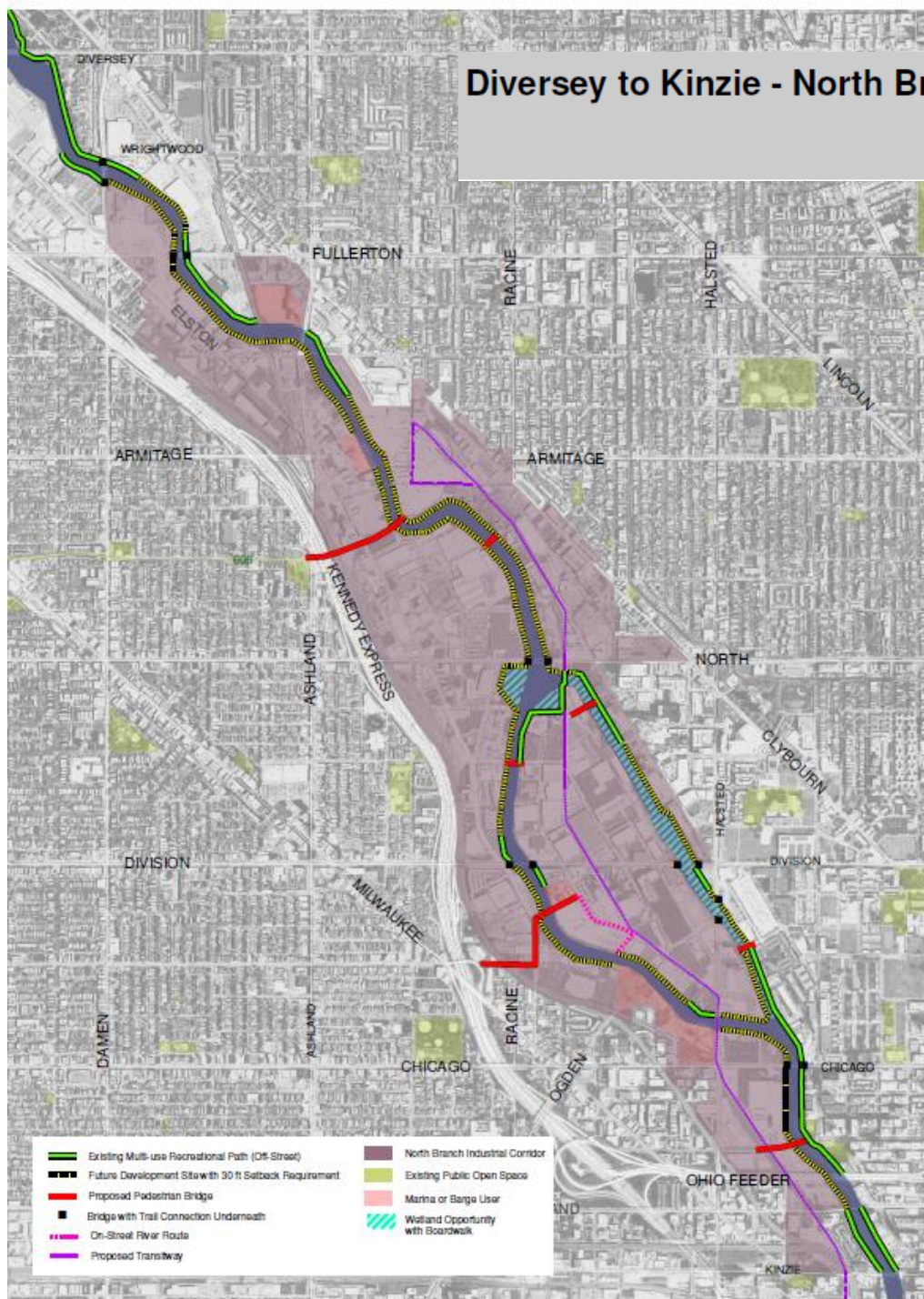
River Trail Gap = 1.2 miles

River Trail Goal = 13.5

Devon to Diversey - Parks and Preserves

Diversey to Kinzie - North Branch Framework Plan

Existing River Trail = 3.0 miles
River Trail Gap = 4.0 miles
Total Continuous Goal = 7 miles













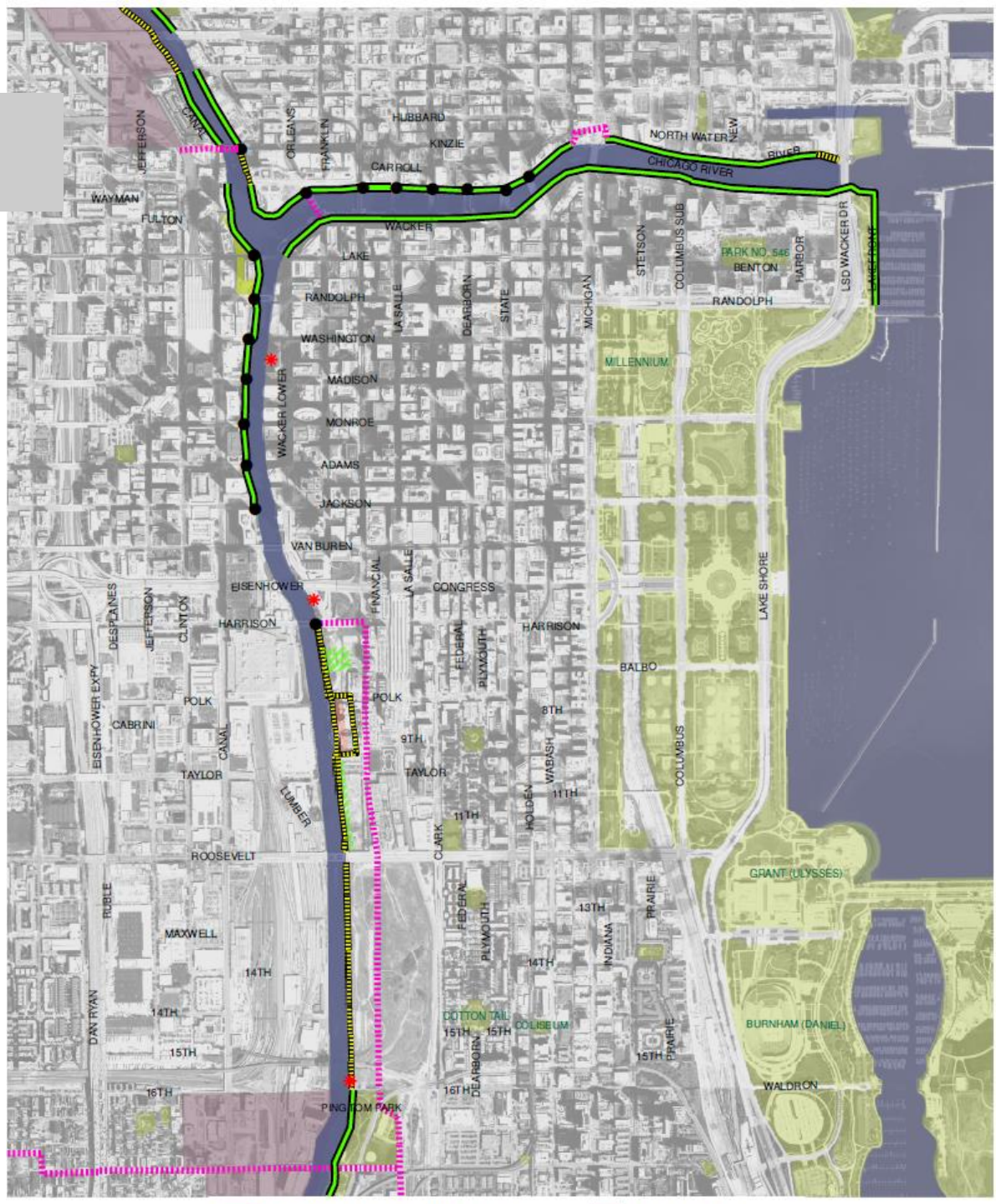
Kinzie to 18th Street - Loop

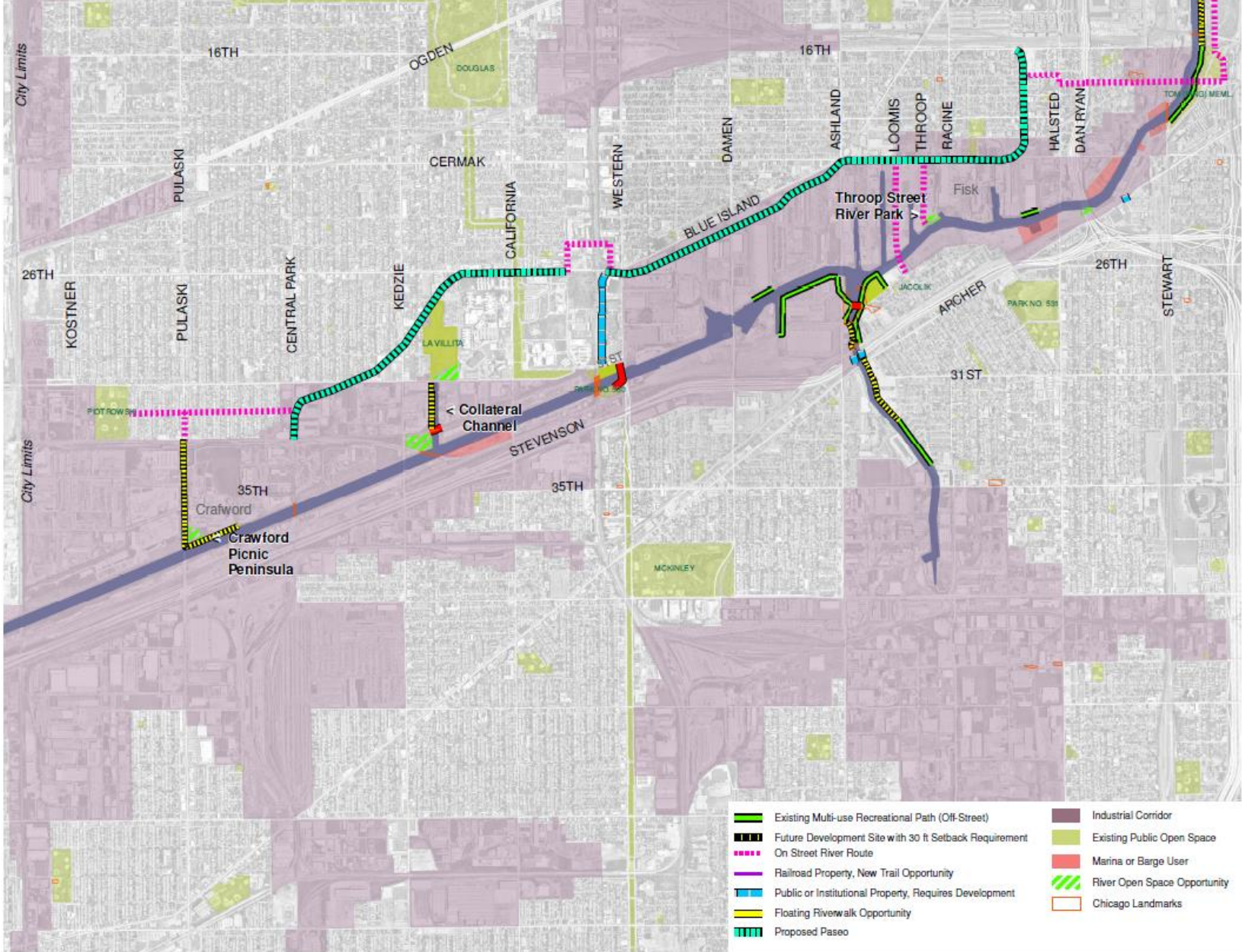
Existing River Trail = 3.4 mile

River Trail Gap = 1 mile

Total Continuous Miles Goal = 4.4 miles

- | | | | |
|---|--|---|------------------------------|
|  | Existing Multi-use Recreational Path (Off-Street) |  | Industrial Corridor |
|  | Riverwalk with At-Grade Crossings |  | River Parks |
|  | Future Development Site with 30 ft Setback Requirement |  | Marina or Barge User |
|  | On Street River Route |  | River Open Space Opportunity |
|  | Street Crossing | | |
|  | River Ideas Concept Locations | | |



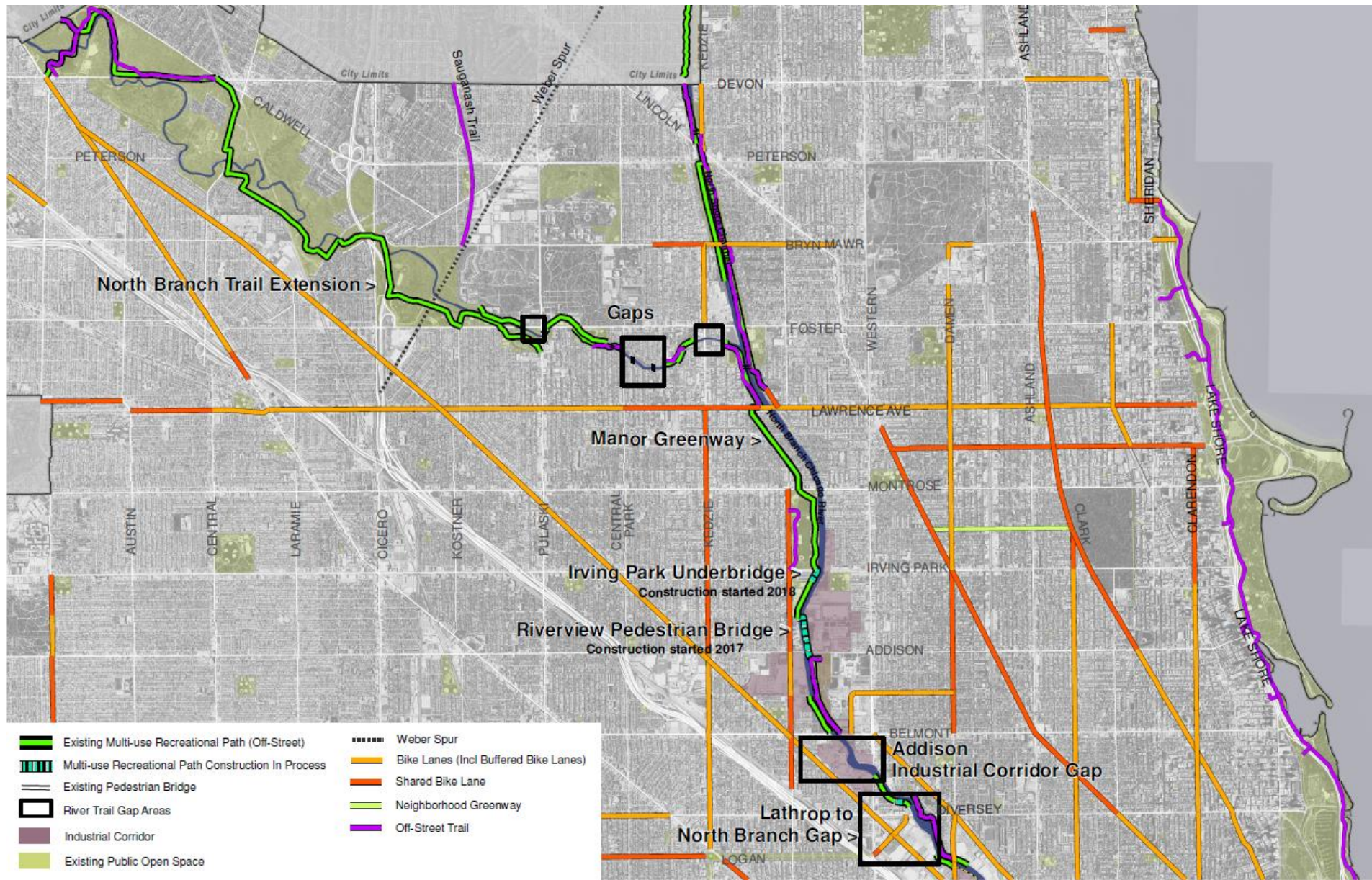


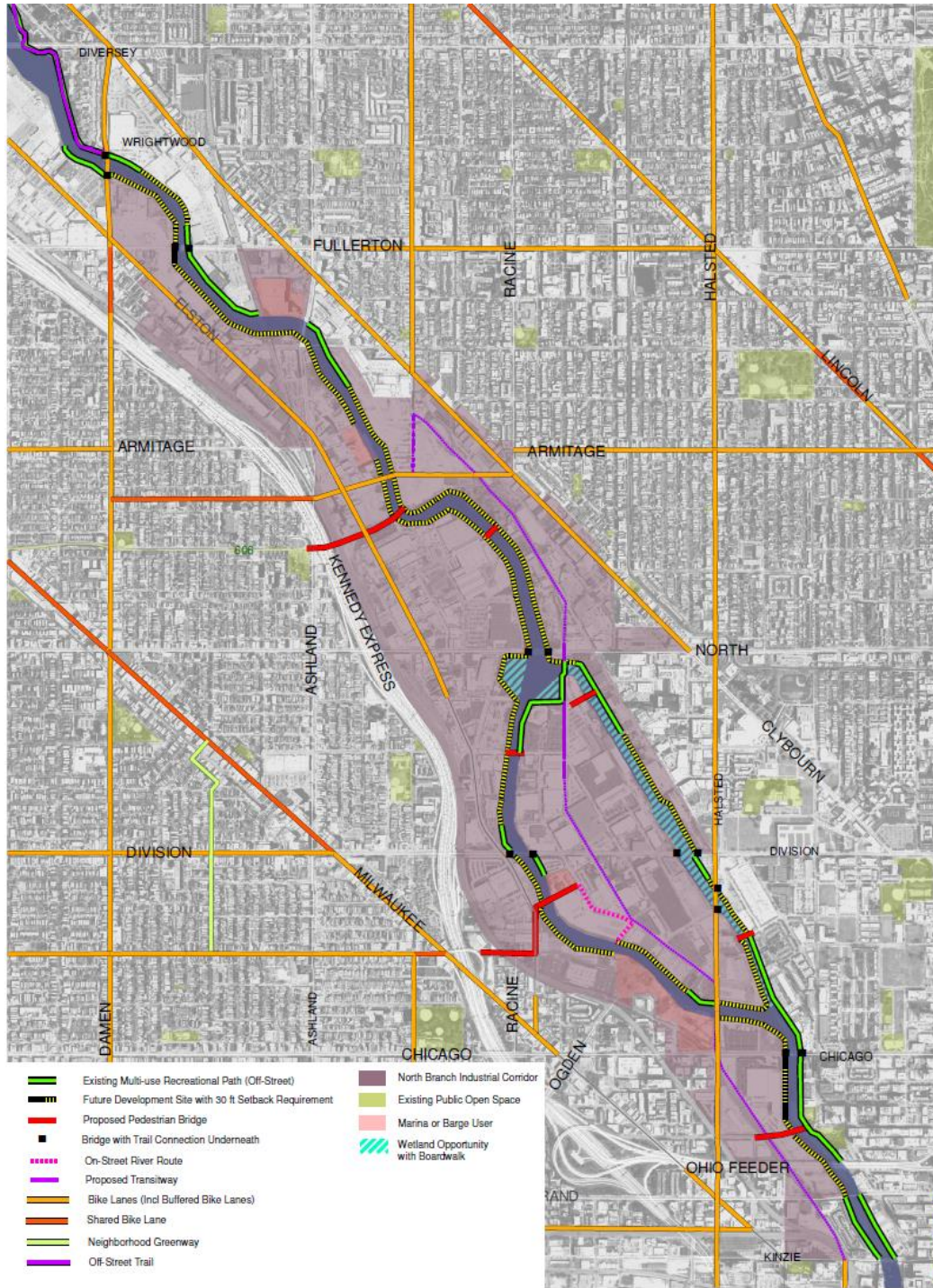
18th Street to Pulaski - River Routes & River Access

Off-Street Trails:
 Paseo Goal = 4.2 miles
 Railroad Property Trail Goal = 3 miles

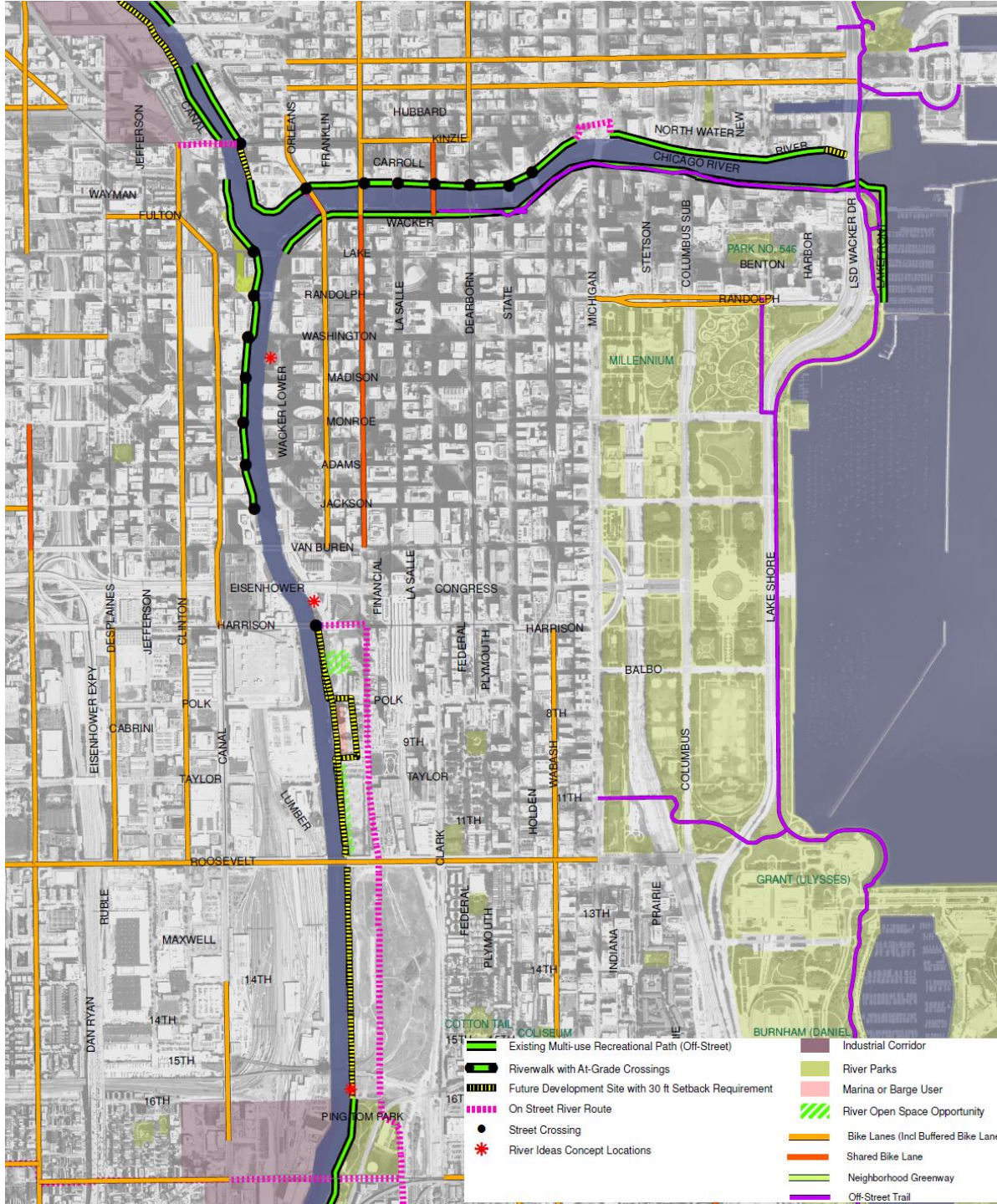
Existing River Trail = 2 miles
 River Trail Gap = 1.3 miles
 River Trail Goal = 3.3 miles

Maps with Bike Infrastructure

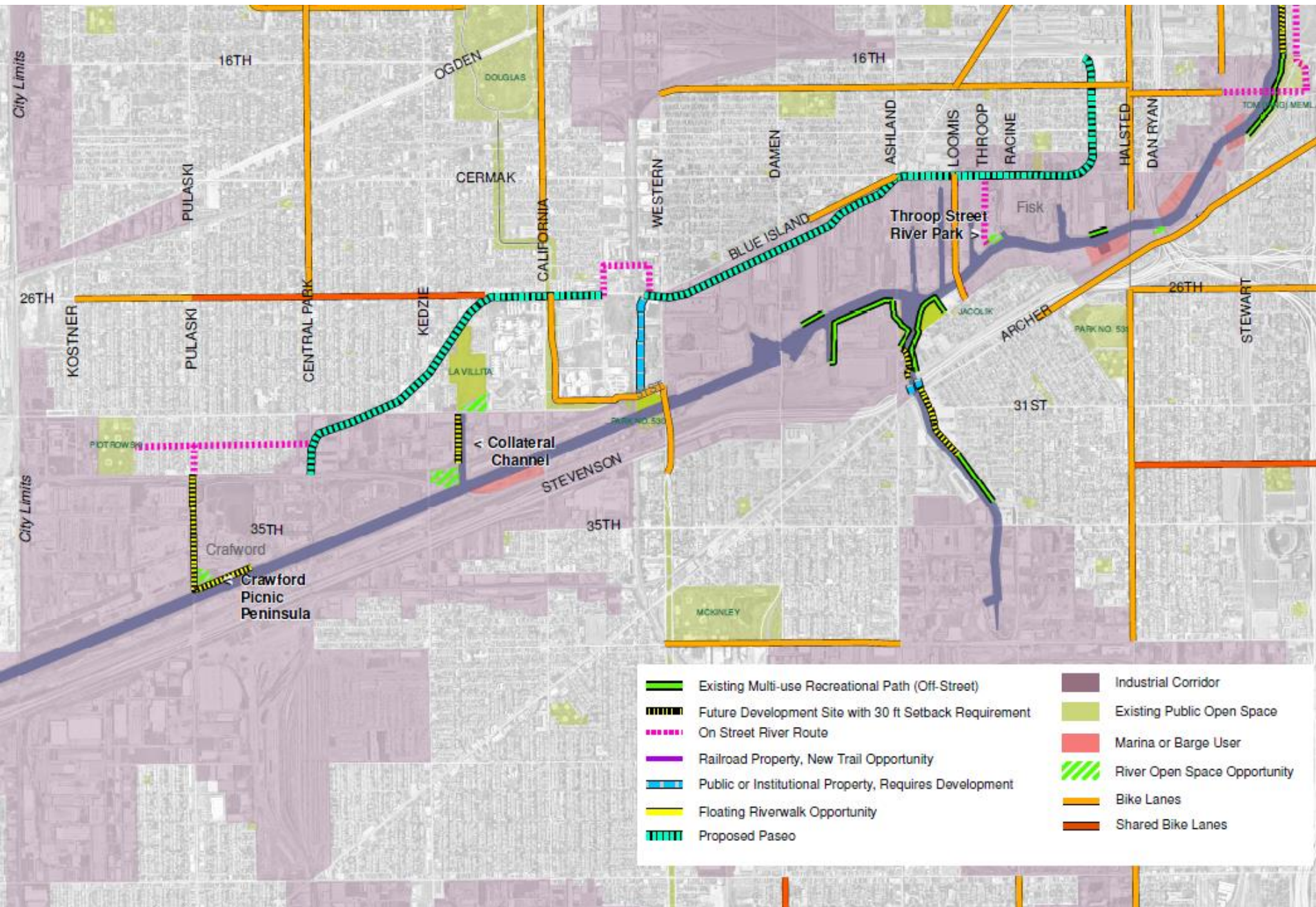


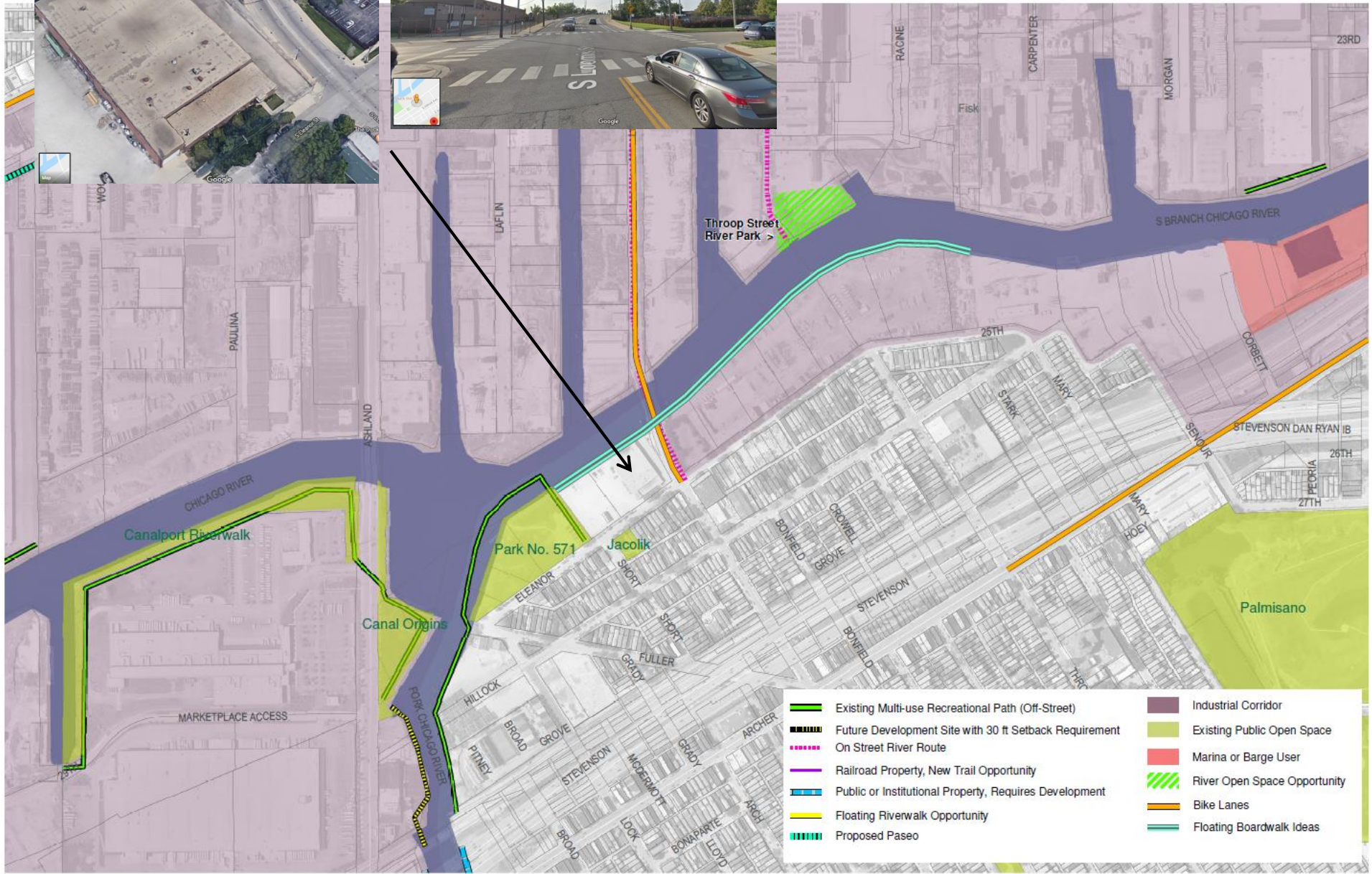



- | | | | |
|---|--|---|------------------------------------|
|  | Existing Multi-use Recreational Path (Off-Street) |  | North Branch Industrial Corridor |
|  | Future Development Site with 30 ft Setback Requirement |  | Existing Public Open Space |
|  | Proposed Pedestrian Bridge |  | Marina or Barge User |
|  | Bridge with Trail Connection Underneath |  | Wetland Opportunity with Boardwalk |
|  | On-Street River Route | | |
|  | Proposed Transitway | | |
|  | Bike Lanes (Incl Buffered Bike Lanes) | | |
|  | Shared Bike Lane | | |
|  | Neighborhood Greenway | | |
|  | Off-Street Trail | | |



- Existing Multi-use Recreational Path (Off-Street)
- Riverwalk with At-Grade Crossings
- Future Development Site with 30 ft Setback Requirement
- On Street River Route
- Street Crossing
- River Ideas Concept Locations
- Industrial Corridor
- River Parks
- Marina or Barge User
- River Open Space Opportunity
- Bike Lanes (Incl Buffered Bike Lanes)
- Shared Bike Lane
- Neighborhood Greenway
- Off-Street Trail





- | | |
|--|--|
|  Existing Multi-use Recreational Path (Off-Street) |  Industrial Corridor |
|  Future Development Site with 30 ft Setback Requirement |  Existing Public Open Space |
|  On Street River Route |  Marina or Barge User |
|  Railroad Property, New Trail Opportunity |  River Open Space Opportunity |
|  Public or Institutional Property, Requires Development |  Bike Lanes |
|  Floating Riverwalk Opportunity |  Floating Boardwalk Ideas |
|  Proposed Paseo | |