

Survey of City of Chicago Water Wells

Introduction

The City of Chicago's (the City's) Department of Environment (DOE) conducted a potable well survey to determine if active potable wells exist in and nearby the City limits. Information was obtained from the Illinois State Geological Survey (ISGS) regarding all confirmed records of wells installed within the City limits of Chicago and 200 feet beyond. The well search revealed three categories of wells: community water supply wells (CWS); public, non-CWS wells; and private wells.

Evaluation of Community Water Supply wells

Records list two active CWS wells located within 200 feet of the City limits in Des Plaines (northwest side of the City, near O'Hare airport) that are utilized for a mobile home park. The fact sheet for these wells was obtained from ISGS and is included as Attachment 1. The fact sheet information for these wells shows that they are monitored and tested and have been found to meet drinking water standards.

Evaluation of Public, Non-CWS wells

Records list twenty-nine public, non-CWS wells, which are all located in Cook County forest preserves. A list of these wells and information regarding their locations obtained from ISGS are included in Attachment 2. The available fact sheet information for these wells shows that they are monitored and tested and meet drinking water standards.

Evaluation of Private Wells

Records listing 1,436 private wells were obtained from ISGS (Attachment 3). Wells coded as anything other than water wells were eliminated from consideration, bringing the number of wells down to 197 private wells. This reduced list of 197 wells was evaluated for potable use.

The well locations were geocoded and imported into the City's Geographical Information Mapping System (GIS) based on the latitude and longitude information provided by ISGS. These locations were electronically overlain on aerial photographs to evaluate the current land use. These locations were grouped by Township, Section, and Range on the attached figures and wells locations are labeled based on the well depth. As available, service maps from the Department of Water Management (DOWM) were obtained and compared with the aerial photos. The following provides a breakdown of the survey results for the 197 wells:

- For one hundred three wells, the locations are serviced by the City water system;
- Thirty-two wells are located within the O'Hare Airport complex;
- Twelve wells are located within Cook County forest preserve areas;
- Seven wells are located on vacant land;
- Three wells are located on the edge of the City limits, properties in these areas within the City limits are serviced by the City water system;
- Thirteen wells are located outside of the City limits;
- Nine wells have various reasons why they are not believed to be in use; and

- Eighteen well locations were visited by a DOE representative to determine the presence or absence of the wells. A memo with a transcript of the notes from the site visits is included in Attachment 4, as well as the phone log and e-mails from requests for information to property owners, MWRD and Waste Management.

Table 1 lists the wells by figure number grouped by Township, Range and Section and labeled with the well depth. As available, DOWM service maps for the well location areas follow each figure. Other relevant information is included in the attachments as described below. The following paragraphs provide narratives for each of the figures grouped together where possible.

Figures 1 through 49

All of the wells shown on Figures 1 through 49 have DOWM service maps attached that show the City water system service for each location. Based on this information, DOE does not believe that these seventy-nine wells are in service for potable water.

Figures 50 through 57

Figures 50 through 57 show the wells located within the O'Hare airport complex. As discussed with IEPA, these thirty-two wells are not in use.

Figures 58 through 63

Twelve wells are located in the Cook County forest preserve areas are shown in Figures 58 through 63. DOE plans on considering these wells similar to the Public, Non-CWS wells.

Figure 64

DOWM service maps were available for the two wells registered to the Coke Oven Plant. The two wells registered to Cal-Auto wreckers are located in the middle of the area currently known as Big Marsh. A DOE representative was unable to locate these wells during a recent site inspection. This property is vacant and planned for open space preservation by the City as part of its Calumet Area Land Use Plan.

Figure 65

The two wells shown on Figure 65 are registered to Sherwin-Williams. For the 1648 ft. deep well, DOWM service maps show that this building is serviced by the City water service. Due to the isolated location of the 420 ft. well on vacant land, it is not probable that it is in service as potable water well.

Figure 66

DOWM maps are available for all but the 1625 ft. and 1575 ft. wells shown on Figure 66. These two wells are in vacant areas utilized as parking lots. These are in areas with The City water service, if new development were to occur they would be connected to City water service. Based on the maps and aerials, DOE does not believe any of the 16 wells on this figure are utilized for potable water.

Figure 67

Both of the wells shown on Figure 67 are in an area of vacant land however the attached DOWM service maps show that water service is available for this area if it is developed. DOE does not believe these two wells are utilized for potable water.

Figures 68 and 69

The two wells shown on Figures 68 and 69 are on the edge of the City limits. The DOWM service maps for the City areas are provided. DOE believes that it is unlikely that any of the residences in Evergreen Park and Harwood Heights are not serviced by their respective municipal water services.

Figure 70

Figure 70 shows two well locations. The 265 ft. well is within the City limits and DOWM service maps indicated that all businesses and residences are service by the City Water. The 1542 ft. well is on the edge of the City limits. The DOWM service maps for the City areas are provided.

Figures 71 through 77

Figures 71 through 77 show 13 well locations outside the City limits. All of the areas except for those shown in Figure 74, are industrial/commercial properties. Based on the property usages for these areas, DOE does not believe that any of these wells are utilized for potable water. These wells are located at a shopping center, at a Shell Gas Station and in various industrial parks and adjacent to a tank farm. The two wells shown on Figure 74 are located on the edge of the city limits along a rail line bordering the O'Hare industrial/commercial complex. Due to the location of the wells and the rail line, these wells would only possibly service multi-unit residential properties in Rosemont. If the 97 ft. well served the apartment complex to the south, it would have to be registered as a CWS well because it would regularly serve at least 25 residents. The 89 ft. well registered to H. Geger is also nearest two multi-family complexes and it is unlikely that this well is in use for the same reasons. DOE believes these areas in neighboring communities are served by the public works water service provided in these communities.

Figure 78

The two well locations on Figure 78 are located within the USX remediation sites entered into the Site Remediation Program (SRP) with No Further Remediation Letters issued with Groundwater Usage Exclusions. These institutional controls prohibit the usage of groundwater usage from these wells if they are still in existence.

Figure 79

The location information for the two wells registered to the S. H. Bell Company indicates these wells are located in the Calumet River. The location was checked on the ISGS Interactive map and the wells are plotted in the same location. The ISGS Map is attached with Figure 79. This location and channel of the river has been modified to accommodate shipping considerations over the years. Based on the location information, DOE believes these wells are no longer in existence.

Figure 80 and 81

The two wells shown on Figures 80 and 81 are located in the middle of the Dan Ryan and the Stevenson expressways. DOE believes these wells are no longer in existence.

Figure 82

On Figure 82, the two wells registered to Chem-Clear are serviced by the City water service. The remaining three wells are all located on or adjacent to landfills with no buildings.

Figure 83

The 1683 ft. well location is serviced by City water service. Figure 83 shows all three well locations and Figure 83a gives a close up look at the 1683 ft. well. The two remaining wells are located at a facility operated by the Metropolitan Water Reclamation District (MWRD). DOE has contacted MWRD and these wells are being utilized as monitoring wells. The MWRD facility is connected to the City water service.

Figure 84

DOWM service maps indicate that all the facilities in the area of the 348 ft well location are serviced by City water shown on Figure 84. A DOE representative visited the 210 ft. well location on this figure and the well was determined inoperable due to the well head condition.

Figure 85

The well shown on Figure 85 once serviced the maintenance shop at Land and Lakes Landfill for non-potable use (steam cleaning and equipment wash). Robert Kras, facility superintendent, confirmed the well is no longer in use.

Figure 86

On Figure 86, the 303 ft., 301 ft. and 200 ft. wells are all located on the property operated by the U.S. Army Corp of Engineers. A site visit discussion with Bob Balamut, Lockmaster, confirmed that the wells are no longer in use and have been capped below grade. The 1125 ft. and 329 ft wells are located on property managed by Waste Management as part of CID landfill. DOE contacted CID and confirmed that these wells are not utilized for potable water. The 1125 ft. well water is used at their facility but only for washing equipment and floors. This well is operated under the oversight of ISWS. They are not aware of a well at the 329 ft. well location. Since this well is registered to Ace Scavenger Service and due to the fact the soil at the well location is now above grade, DOE believes this well was removed or abandoned. The 428 ft. well is located at the Union Hall. A DOE representative visited the site and confirmed that they are on City water. The 305 ft. well to the south and 165 ft. well are both located on the Sunset Bay Marina property. A DOE representative visited the site and confirmed that these wells are no longer in use. The remaining 305 ft. well to the north is within Hegewisch Marsh property currently owned by the City. This property is slated to become a preserve for birds and wildlife. If the well is still exists, the City will not put it into use.

Figure 87

DOWM maps show services for the areas of the 1601 ft. and 260 ft. wells as shown on Figure 87. Figure 87a provides a closer view of the area around the 260 ft. well. A DOE representative visited the park location for the 579 ft. well. No potable water services are available at the park. The well is not in use or no longer exists.

Figure 88

A DOE representative visited both properties shown on Figure 88. Discussions with the property managers confirmed that if these wells still exist, they are not in service.

Figure 89

A DOE representative visited the well location on Figure 89 and found no well in this area.

Figure 90

The well location shown on Figure 90 was visited by a DOE representative. The location is operated by the MWRD. DOE has contacted MWRD, they are not aware of a well on the property. All other locations in this area are serviced by the City water service. DOE believes that if the well exists, it is no longer in use.

Conclusions

The City reviewed the well records available from the ISGS and the City's DOWM and determined most water wells listed in the within the City and a 200-foot buffer zone of the City limits are no longer in use. Two community water supply wells are confirmed in use outside of the city limits. Twenty-nine wells identified as public, non-community water supply wells and twelve wells identified as private are located within Cook County forest preserve areas. The existence or utilization of these wells was not confirmed. A total of 1,436 private well records were evaluated and the status of sixteen wells, on the edge or outside the city limits, cannot be confirmed. DOE believes that all other wells classified as water wells either do not exist or are no longer in use.

TABLE 1 - WATER WELLS LISTED BY FIGURE NUMBER

Fig. #	API Number	Depth	Name	Elevation	Status	Twp (N)	Range (E)	Section	Quarters	LAM X	LAM Y	Latitude	Longitude	County #
1	120313294300	202	Noordhof, Siebren	0	WATER	37	13	23	13	3486679	3153892	41.684079	87.710344	32943
DOWM maps														
2	120310401600	102	Sanonris, James	623	WATER	37	13	24	14	3489531	3156328	41.690636	87.699608	04016
DOWM maps														
3	120310238300	1353	Columbia Mailing Co	587	WATER	37	15	8	15	3536521	3162403	41.704680	87.526436	02383
DOWM maps														
4	120310238400	1715	Schwill Mailing Co	587	WATER	37	15	8	15	3536521	3163388	41.707423	87.527483	02384
DOWM maps														
5	120310089700	1668	Falstaff Plant	592	WATER	37	15	8	15	3536521	3163290	41.707137	87.526516	02385
DOWM maps														
6	120312896600	450	Arrow Terminal	567	WATER	37	15	20	15	3536536	3163716	41.708325	87.530418	00897
DOWM maps														
7	120312895200	251	Chicago City	592	WATER	37	15	30	15	3529331	3149090	41.668428	87.563924	26966
DOWM maps														
8	120310092700	1085	BradshawPraeger	598	WATER	38	13	7	13	3465114	3195334	41.799434	87.786752	25952
DOWM maps														
9	120312895300	270	Chicago City	615	WATER	38	13	11	13	3487222	3198558	41.807142	87.705104	00827
DOWM maps														
10	120313258600	350	Illinois Toll Hwy Comm	0	WATER	38	13	18	18	3465298	3190098	41.784968	87.768439	25953
DOWM maps														
11	120310270500	1615	Mannhattan Brew	592	WATER	38	14	4	14	3503884	3204385	41.822288	87.640337	02705
DOWM maps														
12	120310270600	1633	Mullers Brewery	594	WATER	38	14	4	14	3503884	3204489	41.822288	87.636026	02706
DOWM maps														
13	120310271000	1606	Independent Park	593	WATER	38	14	4	14	3503884	3203795	41.822288	87.644435	01823
DOWM maps														
14	120310272100	1700	Wilson Picking Co	593	WATER	38	14	6	14	3497900	3202593	41.817659	87.665146	02720
DOWM maps														
15	120310162000	1630	Subsorce	596	WATER	38	14	6	14	3497935	3202570	41.817642	87.667560	01620
DOWM maps														
16	120313205500	125	Roswell Chemical Corp.	598	WATER	38	14	7	14	3495333	3198893	41.807645	87.673366	32955
DOWM maps														
17	120310272300	1942	Standard Brack	602	WATER	38	14	7	14	3495333	3198939	41.807627	87.681435	02722
DOWM maps														
18	120310272000	1956	Fleischmann Velt	600	WATER	38	14	7	14	3493292	3198177	41.800133	87.679241	02723
DOWM maps														
19	120310163600	1928	Fleischmann Yeast	595	WATER	38	14	7	14	3493292	3198177	41.800133	87.679241	02724
DOWM maps														
20	120312825000	425	Crown Metal Mfg. Co.	603	WATER	38	14	16	16	3504945	3199475	41.806552	87.680769	01656
DOWM maps														
21	120310273000	363	Ascew A1	590	WATER	38	14	23	14	3519544	3183776	41.786024	87.568868	26290
DOWM maps														
22	120313312200	16	Production Tool	0	WATER	38	14	23	14	3519544	3183776	41.786024	87.568868	02730
DOWM maps														
23	120313312200	15	Production Tool	0	WATER	38	14	26	14	3517634	3181681	41.759479	87.564388	33122
DOWM maps														
24	120313312100	17	Production Tool	0	WATER	38	14	26	14	3517634	3181681	41.759479	87.564388	33120
DOWM maps														
25	120313312300	16	Production Tool	0	WATER	38	14	26	14	3517634	3181681	41.759479	87.564388	33123
DOWM maps														
26	120313312400	13	Production Tool	0	WATER	38	14	26	14	3517634	3181681	41.759479	87.564388	33124
DOWM maps														
27	120313312500	17	Production Tool	0	WATER	38	14	26	14	3517634	3181681	41.759479	87.564388	33125
DOWM maps														
28	120312978300	385	Swanson, Thomas A.	584	WATER	38	14	35	14	3518853	3174981	41.740393	87.590435	29783
DOWM maps														
29	120310055300	215	Dejong Bros	606	WATER	38	14	36	14	3520497	3175380	41.741388	87.564356	00953
DOWM maps														
30	120310283700	192	Pfeifers Tool & Engr	606	WATER	39	13	3	13	3476041	3232995	41.902531	87.776456	02837
DOWM maps														
31	120310284000	195	Bunte Bros	0	WATER	39	13	11	13	3464678	3228278	41.889176	87.779240	02840
DOWM maps														
32	120310284100	1940	Bunte Candy	603	WATER	39	13	11	13	3465039	3228952	41.890589	87.709984	02841
DOWM maps														
33	120313248400	200	Chicago Park District	609	WATER	39	13	16	16	3473542	3224588	41.879550	87.753644	32484
DOWM maps														
34	120310162400	1601	American Mailing	599	WATER	39	13	24	24	3490391	3211804	41.866514	87.681875	01624
DOWM maps														
35	120310284600	1982	Fleischmann Yeast	592	WATER	39	13	24	24	3490391	3211521	41.853684	87.690302	02846
DOWM maps														
36	120310402400	1872	Fleischmann Yeast	592	WATER	39	13	24	24	3490770	3211684	41.857395	87.690395	04024
DOWM maps														
37	120313327200	1120	Ideal Roller & Mfg. Co.	0	WATER	39	13	25	25	3491296	3211892	41.849174	87.688974	32724
DOWM maps														
38	120313327200	1558	Liquid Carbonic	594	WATER	39	13	25	25	3491296	3211892	41.849174	87.688974	32725
DOWM maps														
39	120310285600	1290	Waterway Paper Prod	592	WATER	39	13	35	35	3485551	3208725	41.835233	87.709418	02856
DOWM maps														
40	120310286200	1280	Waterway Paper Prod	594	WATER	39	13	36	36	3487282	3208647	41.834941	87.704148	02857
DOWM maps														
41	120310165100	1965	Fleischmann Yeast	590	WATER	39	14	5	5	3500633	3235777	41.908949	87.692925	01651
DOWM maps														
42	120310165200	1985	Fleischmann Yeast	590	WATER	39	14	5	5	3500633	3235777	41.908949	87.692925	01652
DOWM maps														
43	120310294500	288	Eckhart Milling	594	WATER	39	14	8	8	3498981	3228139	41.888006	87.695989	02945
DOWM maps														

TABLE 1 - WATER WELLS LISTED BY FIGURE NUMBER

Utilization Info.	Fig. #	API Number	Depth	Name	Elevation	Status	Twp (N)	Range(E)	Section	Quarters	LAM X	LAM Y	Latitude	Longitude	County #
DOWM maps	26	120310120700	1689	Ill Bell Tele	594	WATER	39	14	16	NW NE NW	3504016	3225656	41.880882	87.642111	01207
DOWM maps		120310309700	1350	Chicago Post Office	589	WATER	39	14	16	SE NE	3507070	3224116	41.876466	87.630668	03097
DOWM maps	27	120313253200	1005	Concrete Prod. Services	590	WATER	39	14	20	SE SE SE	3502550	3245666	41.853437	87.647367	32532
DOWM maps	28	120310320200	2001	Donnelly R R & Sons	596	WATER	39	14	22		3510722	3215731	41.853153	87.617245	03202
DOWM maps	29	120312978700	380	Chicago Block Co.	595	WATER	39	14	30	NW	3493624	3213662	41.848412	87.680411	29787
DOWM maps		120312562800	120	Chicago Blk Co	587	WATER	39	14	30	SE NW NW	3494995	3212408	41.844881	87.675452	25628
DOWM maps		120313085800	260	Chicago Block & Brick Co.	596	WATER	39	14	30	SE NW NW	3493281	3213975	41.849294	87.681652	30858
DOWM maps	30	120310163400	1817	White Eagle Brewery	593	WATER	39	14	32	NW SW SE	3500864	3205679	41.826012	87.654328	01634
DOWM maps		120310323100	2051	Armour Glue Wks	586	WATER	39	14	32	NW	3499104	3208609	41.834184	87.660594	03231
DOWM maps	31	120312510700	260	All Sts Cathedral	631	WATER	40	12	3	SE	3445669	3262927	41.986296	87.853640	25107
DOWM maps	32	120310334200	1612	Sears Roebuck & Co	611	WATER	40	13	15	SW SW SW	3475170	3251220	41.954278	87.745711	03342
DOWM maps	33	120313006600	280	Zion Latvian Lutheran Church	627	WATER	40	13	18	NE NE SE	3463689	3253390	41.959615	87.787994	30066
DOWM maps	34	120310334500	2033	Mars Inc	650	WATER	40	13	31		3462784	3237963	41.917023	87.792383	03345
DOWM maps		120310334600	1978	Mars Inc	650	WATER	40	13	31	NE	3462637	3237857	41.916738	87.792932	03346
DOWM maps		120310334700	1585	Shriners Hosp Child	650	WATER	40	13	31		3462056	3238965	41.919821	87.794999	03347
DOWM maps	35	120310334800	1819	C M & S T P R R	633	WATER	40	13	32		3466751	3237466	41.915447	87.777783	03348
DOWM maps	36	120310334900	2050	Amer Malting	614	WATER	40	13	33	NW NW SE	3473085	3237739	41.915866	87.754398	03349
DOWM maps	37	120310335100	1548	Hales & Hunter	607	WATER	40	13	34		3476782	3237518	41.915061	87.740776	03351
DOWM maps	38	120310336100	1568	Graceland Cem	599	WATER	40	14	17	NE NE SW	3498203	3254526	41.960754	87.660488	03361
DOWM maps	39	120310336700	1580	America Color Type C	600	WATER	40	14	20	SE SW	3498775	3248248	41.943425	87.658846	03367
DOWM maps	40	120313300200	200	Clauss Brothers, Inc.	597	WATER	40	14	28	NE SW SE	3505148	3242957	41.928488	87.635729	33002
DOWM maps		120310336800	1580	Lincoln Park	594	WATER	40	14	28		3504036	3243227	41.929295	87.639811	03368
DOWM maps	41	120310337200	2013	Best Brewing Co	599	WATER	40	14	29	NW NE NW	3497861	3246554	41.938808	87.662346	03372
DOWM maps	42	120310337700	1958	Durkee Famous Foods	590	WATER	40	14	30		3492384	3243390	41.930388	87.682742	03377
DOWM maps		120310337300	1598	Brand Brewing Co	592	WATER	40	14	30	SE SW	3492410	3242730	41.928574	87.682743	03373
DOWM maps	43	120310337800	1600	Birk Bros Brew	597	WATER	40	14	32	NW SE NW	3498145	3239962	41.920629	87.661790	03378
DOWM maps		120310337900	1610	Birk Bros Brew	0	WATER	40	14	32	NW	3497804	3240278	41.921519	87.663024	03379
DOWM maps	44	120310339300	1593	United States Brew	601	WATER	40	14	33	SE NE NE	3503955	3240852	41.922756	87.640289	03393
DOWM maps	45	120310443900	140	Maude Mike	649	WATER	41	12	36	NE NW NE	3456632	3271823	42.010633	87.812758	04439
DOWM maps	46	120310044900	100	Bore Hole	590	WATER	41	13	36	SE SW NW	3485571	3270483	42.005414	87.705984	00449
DOWM maps	47	120310172800	400	Adelphi Theatre	611	WATER	41	14	31		3493613	3272106	42.009444	87.676129	01728
DOWM maps	48	120313355500	218	Chicago Park District	0	WATER	38	14	15		3513882	3192993	41.790316	87.607345	33555
DOWM maps	49	120313451000	15	Sipi Metals	0	WATER	40	14	32		3497601	3237301	41.913344	87.664027	34510
DOWM maps		120313451100	15	Sipi Metals	0	WATER	40	14	32		3497601	3237301	41.913344	87.664027	34511
O'Hare Airport	50	120430194300	138	Volberding F H	0	WATER	40	11	12	NE	3425913	3257479	41.978889	87.923289	01943
O'Hare Airport	51	120430195200	40	Lagoo Leslie	0	WATER	40	11	13	NE NE NE	3427504	3254407	41.964090	87.921480	01952
O'Hare Airport		120430194700	2290	C M & St Paul Rr	665	WATER	40	11	13	SE NW SE	3426253	3251041	41.954875	87.926314	01947
O'Hare Airport		120432581600	140	Chicago Forestry	0	WATER	40	11	13	NE SW NE	3426342	3252778	41.959657	87.925874	25816
O'Hare Airport	52	120310327300	155	Eggert C	648	WATER	40	12	5	C of NE 1/4	3431769	3262251	41.985497	87.905227	03273
O'Hare Airport		120310327400	100	Gottlieb Mathilda	644	WATER	40	12	5	SE SE NE	3436731	3263426	41.988226	87.886814	03274
O'Hare Airport		120310327500	115	Kubica J	652	WATER	40	12	5	SE SW SW	3432806	3260530	41.980693	87.901429	03275
O'Hare Airport		120310327600	104	Matt	647	WATER	40	12	5	NW NW NW	3432095	3262506	41.986105	87.903872	03276
O'Hare Airport		120310327700	120	Mroz Stanley	649	WATER	40	12	5		3434434	3262904	41.987167	87.895343	03277
O'Hare Airport		120310325000	90	Chicago Aircraft	643	WATER	40	12	5	NE	3436315	3265543	41.994347	87.888224	03250
O'Hare Airport		120310325100	109	Chicago Aircraft	644	WATER	40	12	5	NE	3435295	3265089	41.992953	87.892018	03251

TABLE 1 - WATER WELLS LISTED BY FIGURE NUMBER

Utilization Info.	Fig. #	API Number	Depth	Name	Elevation	Status	Twp (N)	Range(E)	Section	Quarters	LAM X	LAM Y	Latitude	Longitude	County #
O'Hare Airport		120310325200	137	Chicago Aircraft	645	WATER	40	12	5	NE	3436093	3264191	41.990417	87.899134	03252
O'Hare Airport		120310325300	81	Chicago Aircraft	644	WATER	40	12	5	NE	3435287	3263249	41.987883	87.892166	03253
O'Hare Airport		120310325400	85	Chicago Aircraft	647	WATER	40	12	5		3436486	3264323	41.990977	87.887673	03254
O'Hare Airport		120310325500	75	Chicago Aircraft	645	WATER	40	12	5		3435247	3264344	41.991095	87.892247	03255
O'Hare Airport		120310327900	148	Tokarczyk Greenhouse	643	WATER	40	12	5		3436474	3262912	41.987090	87.887809	03279
O'Hare Airport	53	120313265100	114	Kessner, A.	0	WATER	40	12	6		3429698	3262718	41.986884	87.912845	32651
O'Hare Airport	54	120310328000	102	Dehmer Carl J	652	WATER	40	12	7		3429243	3257429	41.972333	87.914866	03280
O'Hare Airport	55	120310165600	255	School 77	655	WATER	40	12	8		3433815	3259904	41.978932	87.897825	01656
O'Hare Airport		120310165900	1410	Twin Orchard C C	645	WATER	40	12	8		3432674	3257839	41.973297	87.901712	01659
O'Hare Airport	56	120310328900	72	Charczynski John	0	WATER	40	12	17	NW	3433302	3259590	41.961559	87.900129	03289
O'Hare Airport		120310329000	132	Selcke Albert	655	WATER	40	12	17		3434653	3252320	41.957994	87.895225	03290
O'Hare Airport		120310112100	193	Arcole Midwest Corp	652	WATER	40	12	17	SE SE NE	3436946	3252727	41.959004	87.886734	01121
O'Hare Airport	57	120310350000	98	Harris John R	640	WATER	41	12	32	SE NW	3433940	3268978	42.003927	87.896772	03500
O'Hare Airport		120310349200	107	Boesche Clarence	643	WATER	41	12	32		3434775	3268269	42.001933	87.893734	03492
O'Hare Airport		120313308400	107	Boesche, Clarence	643	WATER	41	12	32		3434775	3268269	42.001933	87.893734	33084
O'Hare Airport		120310063600	155	Smith F	649	WATER	41	12	32	NW NW NW	3432258	3270541	42.008315	87.902883	00636
O'Hare Airport		120310349300	92	Chgo Aircraft Assm	638	WATER	41	12	32		3435317	3266503	41.997040	87.891847	03493
O'Hare Airport		120310349400	74	Chgo Aircraft Assm	641	WATER	41	12	32		3435785	3266427	41.996808	87.890124	03494
O'Hare Airport		120310349500	67	Chgo Aircraft Assm	641	WATER	41	12	32		3435055	3266382	41.996720	87.892823	03495
O'Hare Airport		120310349600	75	Chgo Aircraft Assm	640	WATER	41	12	32		3436486	3266371	41.996620	87.887538	03496
O'Hare Airport		120310349700	21	Chgo Aircraft Assm	641	WATER	41	12	32		3435678	3266096	41.995901	87.890541	03497
Forest Preserve	58	120310328500	123	Park Ridge Camp	631	WATER	40	12	10	NE SW SE	3446064	3256485	41.968908	87.852825	03285
Forest Preserve		120310328400	97	Park Ridge Camp	631	WATER	40	12	10		3446646	3258187	41.973568	87.850562	03284
Forest Preserve		120310328200	112	Forest Pres Dist	633	WATER	40	12	10	NW NW NE	3445375	3260403	41.979737	87.851107	03282
Forest Preserve		120310328300	250	Forest Pres Dist	633	WATER	40	12	10	NW NW NE	3445375	3260403	41.979737	87.851107	03283
Forest Preserve	59	120310131200	255	Cook Co Forest Pres	606	WATER	40	12	22	NE SW SE	3446440	3245970	41.939917	87.852141	01312
Forest Preserve	60	120310131300	120	Cook Co Forest Pres	630	WATER	40	12	23		3450370	3246308	41.940651	87.837615	01313
Forest Preserve	61	120310351900	137	Hanover B P	624	WATER	41	13	31	NE NE NE	3463340	3272083	42.010811	87.787943	03519
Forest Preserve	62	120310352000	140	Forest Preserve Dist	605	WATER	41	13	32	SW SW	3464280	3267753	41.999025	87.784789	03520
Forest Preserve		120310405000	130	Forest Preserve Dist	622	WATER	41	13	32		3466726	3267316	41.997694	87.757786	04050
Forest Preserve	63	120313374500	0	Edgebrook Woods	0	WATER	40	13	4		3469858	3266202	41.994460	87.764297	33745
Forest Preserve		120313374600	0	Indian Road Woods</											

TABLE 1 - WATER WELLS LISTED BY FIGURE NUMBER

Utilization Info.	Fig. #	API Number	Depth	Name	Elevation	Status	Twp (N)	Range(E)	Section	Quarters	LAM X	LAM Y	Latitude	Longitude	County #
DOWM maps		120310271200	2051	Armour & Co	0	WATER	38	14	5		3500681	3202041	41.815997	87.655275	02712
DOWM maps		120310271300	2013	Continental Pack	0	WATER	38	14	5		3500681	3202041	41.815997	87.655275	02713
DOWM maps		120310271700	1605	Stock Yards	594	WATER	38	14	5		3501527	3200633	41.812070	87.652264	02717
DOWM maps		120310271900	1027	Swift & Co	0	WATER	38	14	5		3500681	3202041	41.815997	87.655275	02719
Vacant		120310159600	1575	Armour & Co	596	WATER	38	14	5		3500080	3201225	41.813782	87.657549	01596
DOWM maps		120310159700	1581	Armour & Co	597	WATER	38	14	5		3499478	3201816	41.815445	87.659723	01597
DOWM maps		120310159800	1600	Armour & Co	592	WATER	38	14	5		3499678	3201539	41.814670	87.659007	01598
DOWM maps		120310160500	1607	Nelson Morris Co	597	WATER	38	14	5	SE NW	3499979	3202669	41.817780	87.657747	01605
DOWM maps		120310160600	1626	Nelson Morris Co	0	WATER	38	14	5	SE NW	3499979	3202669	41.817780	87.657747	01606
DOWM maps		120310165300	1614	Darling & Co	596	WATER	38	14	5	SW NW	3498653	3202619	41.817707	87.662609	01653
Vacant	67	120310319400	1620	Western Shade Cloth	590	WATER	39	14	21		3503321	3216491	41.855633	87.662252	03194
Vacant		120310319500	1603	Western Shade Cloth	591	WATER	39	14	21		3503851	3216388	41.855353	87.642518	03195
Edge of City Limits	68	120313294000	30	Konopasek, Joseph	0	WATER	37	13	12		3491515	3164673	41.713527	87.691776	03240
Edge of City Limits	69	120310403000	72	Jenkins C	0	WATER	40	12	12		3455748	3258578	41.974186	87.816930	04030
DOWM maps	70	120312595400	265	Chicago City	615	WATER	38	13	19	NW	3463391	3187289	41.777353	87.793654	25954
Edge of City Limits		120310092600	1542	Union Carbide	615	WATER	38	13	19		3464189	3186013	41.773795	87.790805	00926
Outside City Limits	71	120310230200	100	Olson, Arthur	613	WATER	37	13	15	SE SE SE	3483387	3156584	41.691676	87.722253	02302
Outside City Limits	72	120310128800	87	McIntosh, Arthur	597	WATER	37	13	22	SE	3483823	3153683	41.683658	87.720858	01288
Outside City Limits	73	120430076400	1494	Bensenville	670	WATER	40	11	11		3422414	3255096	41.966231	87.940227	00764
Outside City Limits	74	120310324200	97	Birren Casper	632	WATER	40	12	4	NE NW	3438960	3265252	41.992931	87.878767	03242
Outside City Limits		120310324400	89	Geger H	629	WATER	40	12	4	NW NE NW	3438630	3265577	41.993816	87.880013	03244
Outside City Limits	75	120310328100	120	Haldean Merle R	637	WATER	40	12	9	SE	3442290	3257936	41.973093	87.866662	03281
Outside City Limits	76	120310026200	957	Material Service	666	WATER	41	11	36		3422323	3267567	42.000596	87.939773	00262
Outside City Limits		120310434400	135	Amcon Constr Corp	666	WATER	41	11	36	SW NW	3422712	3267934	42.001589	87.938313	04344
Outside City Limits		120313345300	180	CBS Messenger Service, Inc.	0	WATER	41	11	36	NW SE NW	3423946	3268749	42.003781	87.934072	33453
Outside City Limits		120310345000	103	Easterman Floyd	669	WATER	41	11	36		3424868	3267789	42.001087	87.930358	03450
Outside City Limits		120310344900	100	Bruhn Henry	669	WATER	41	11	36		3424868	3267789	42.001087	87.930358	03449
Outside City Limits		120313364100	0	The Korner House Restaurant	0	WATER	41	11	36		3425208	3267471	42.000195	87.929123	33641
Outside City Limits	77	120310058100	513	Illinois Tube Co	595	WATER	41	13	26		3484550	3274396	42.016250	87.709440	00581
SRP Site	78	120310276100	1660	Illinois Steel Co	597	WATER	38	15	32	NE NE NW	3533366	3178740	41.749900	87.536740	02761
SRP Site		120310237800	1680	Ill Steel Co	595	WATER	37	15	5		3533472	3172834	41.733618	87.536819	02378
In River	79	120313324400	425	S. H. Bell Company	0	WATER	37	15	7	NW NE SE	3531764	3163923	41.709163	87.543909	33244
In River		120313169600	145	S. H. Bell Company	581	WATER	37	15	7	NW NE SE	3531764	3163923	41.709163	87.543909	31696
HWY	80	120310165700	1936	Inland Rubber Co	605	WATER	39	14	28	SE	3506932	3212470	41.844383	87.631460	01657
HWY	81	120310149900	2188	Citizens Brewing	600	WATER	39	14	29	NW NW SE	3500644	3212300	41.844269	87.654643	01499
Landfill	82	120313296900	265	South Side Land Fill	0	WATER	37	14	24		3525006	3154891	41.684670	87.569367	32969
I/C DOWM maps		120312950000	150	Chem-Clear, Inc.	584	WATER	37	14	24	SW	3522475	3153371	41.680629	87.578790	29500
I/C DOWM maps		120312950100	500	Chem-Clear, Inc.	584	WATER	37	14	24	SW	3522489	3153036	41.679704	87.578765	29501
Landfill		120310148800	260	Cal Harbor Dev Corp	0	WATER	37	14	24	SE NE SW	3524986	3152804	41.678919	87.569604	01488
Landfill		120312949900	300	Aldurn	0	WATER	37	14	24	SE NE SW	3524974	3152792	41.678887	87.569649	29499
MWRD	83	120310236900	1648	American Malting Co	590	WATER	37	14	27	NW NE NW	3513634	3150317	41.672722	87.611490	02369
MWRD		120312950200	343	Metropolitan Sanitary Dist	591	WATER	37	14	27	SW SE SW	3513797	3145771	41.660184	87.611272	29502
DOWM maps		120310061200	1683	Deep Tunnel Test	587	WATER	37	14	27		3512596	3151385	41.675275	87.615257	00612
Visit	84	120312641500	210	Brooks, Brenda	607	WATER	37	14	34	SE SE SE	3517217	3140595	41.645723	87.599101	26415
DOWM maps		120312951000	348	Metropolitan Sanitary Dist	587	WATER	37	14	34	SE NW SW	3513227	3141834	41.649367	87.613667	29510
Visit	85	120312590200	450	Land & Lakes Co.	594	WATER	37	14	35	SW	3519028	3140409	41.645105	87.592462	25902

TABLE 1 - WATER WELLS LISTED BY FIGURE NUMBER

Utilization Info.	Fig. #	API Number	Depth	Name	Elevation	Status	Twp (N)	Range(E)	Section	Quarters	LAM X	LAM Y	Latitude	Longitude	County #
Visit	86	120312541800	200	Hill, Les	584	WATER	37	14	36	SE	3526710	3141784	41.648447	87.564130	25418
Visit		120312554100	301	Cherep, John	0	WATER	37	14	36	SE	3526710	3141784	41.648447	87.564130	25541
Vacant Hegewish Marsh		120312951100	305	Pappas, Mr.	584	WATER	37	14	36	NE SE NE	3527639	3144110	41.654803	87.560534	29511
Visit		120310237500	165	Czep, Andy	581	WATER	37	14	36		3527850	3141119	41.646547	87.559993	02375
Visit		120312562000	305	Red Mill Marina	584	WATER	37	14	36		3527709	3141146	41.646630	87.560509	25620
Visit		120310421300	1125	C.I.D. Corp	591	WATER	37	14	36		3523514	3140700	41.645647	87.575957	04213
Visit		120312648400	303	T.J. Obrien L & D	587	WATER	37	14	36		3525637	3142844	41.651432	87.567899	26484
Visit		120310105600	329	Ace Scavenger Service	0	WATER	37	14	36	NE NW SW	3523728	3142713	41.651182	87.575014	01056
Visit		120310068900	428	Ford Union Hall	584	WATER	37	14	36	NE SE	3527804	3141897	41.648694	87.560101	00689
DOWM maps	87	120310237900	260	Izzi Serv Station	595	WATER	37	15	5	SE SW	3533716	3166942	41.717366	87.536390	02379
Visit		120310238000	579	Waylite Co	600	WATER	37	15	5		3536184	3168529	41.721593	87.527186	02380
DOWM maps		120310238100	1601	Mohr, John & Sons	587	WATER	37	15	6	SE NE SE	3532969	3168447	41.721874	87.541493	02381
Visit	88	120313297600	418	Federal Furnance Co.	0	WATER	37	15	18		3528766	3160718	41.700507	87.555086	32376
Visit		120310079700	1003	Ottawa Silica Co	591	WATER	37	15	18	NE	3530833	3161531	41.702626	87.547421	00797
Visit	89	120310238800	210	Slate Of Ill	581	WATER	37	15	29		3535792	3148472	41.666341	87.530227	02388
MWRD	90	120310332200	122	Halner John	597	WATER	40	13	2	NE NE NE	3484153	3267532	41.997345	87.711385	03322

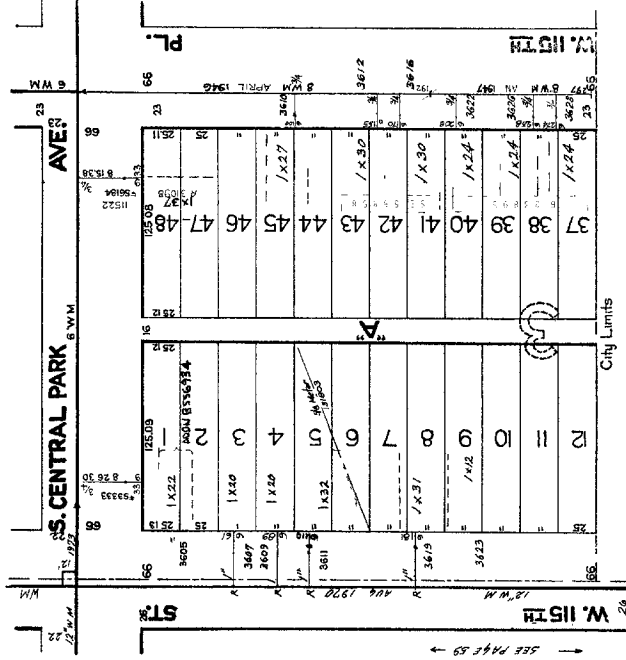


ATWOOD'S ADD. TO WASHINGTON HEIGHTS

Section 23-37-13



"A"

Richard Cleary's Resub of Blk 3 in Atwood's Add to Washington Heights, etc

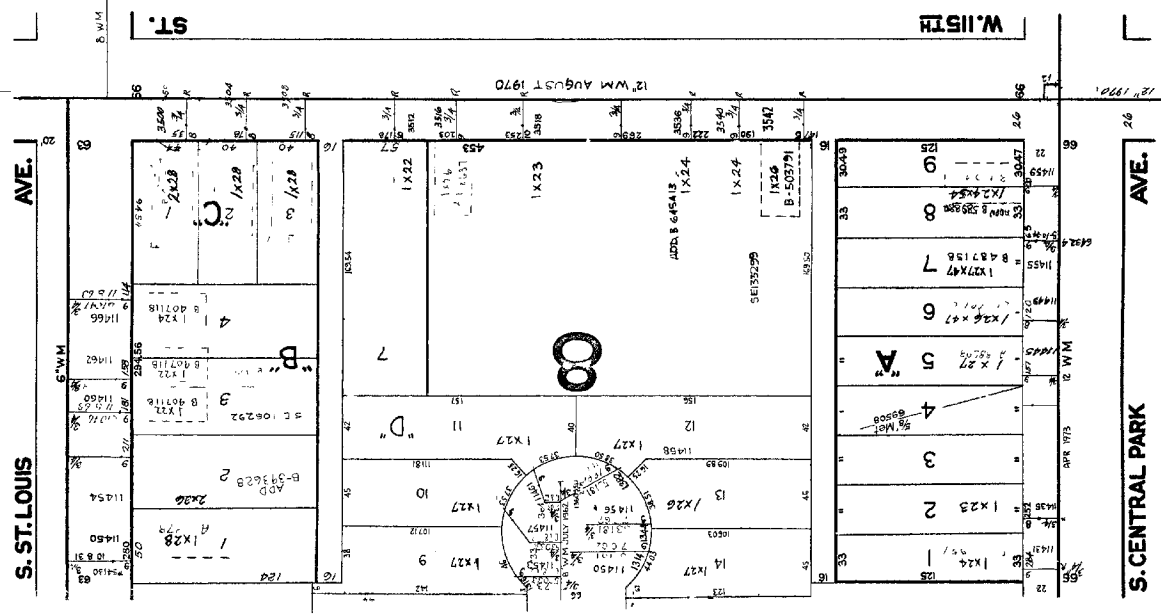


City of Chicago
Department of Environment
Figure 1
Township 37 Range 13 Section 23

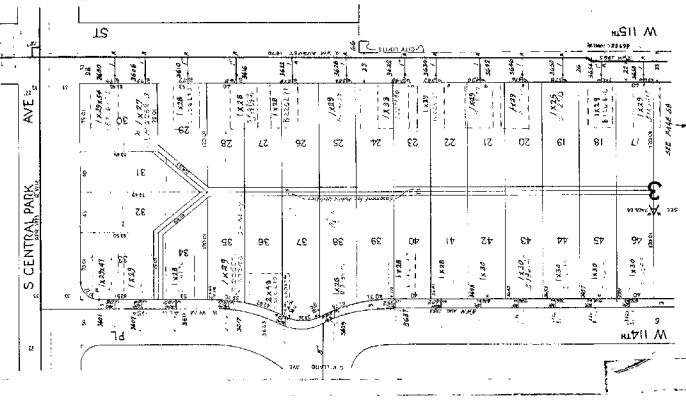
City of Chicago
 Richard M. Daley, Mayor
 Copyright 2008 © City of Chicago



REAR VIEW OF
S. ST. LOUIS
S. ST. LOUIS
PAGE NO. 33
DATE 5-2-1970



WATER DIST. DIV. K
ENGINEERING SECTION
PAGE NO. 59
DATE 5-2-1970



Subdivision of that part of Block B etc.
in Robertson & Young's 2nd Add etc.
KLEIN 2029 RESUBDIVISION of Part of Blocks 7 & 8 in
Robertson & Young's 2nd Add etc.

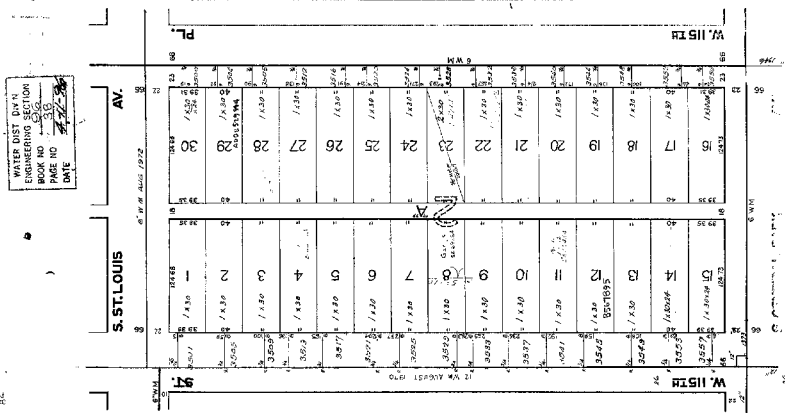
Sub of part of Block B lying
of a line 397 ft. E. of said portion
with the W. line of said Block B
in Robertson & Young's 2nd Add etc.

Bergquist's Sub of the W 141 ft of Blk. 6 in
Robertson & Young's 2nd Add etc.

S. CENTRAL PARK AVE.

W. 115TH ST.

S. ST. LOUIS AVE.



Section 23-37-13
 A- SUBDIVISION of Block 2 of Anso's Addition to Washington Heights, being a subdivision of the North 100 acres of the 5 W. and the North 50 acres of the West 7/2 of the 3 W. of Section 23-37-13



City of Chicago
 Department of Environment
 Figure 2
 Township 37 Range 13 Section 24

Legend

- Well Locations
- Cook County Parishes

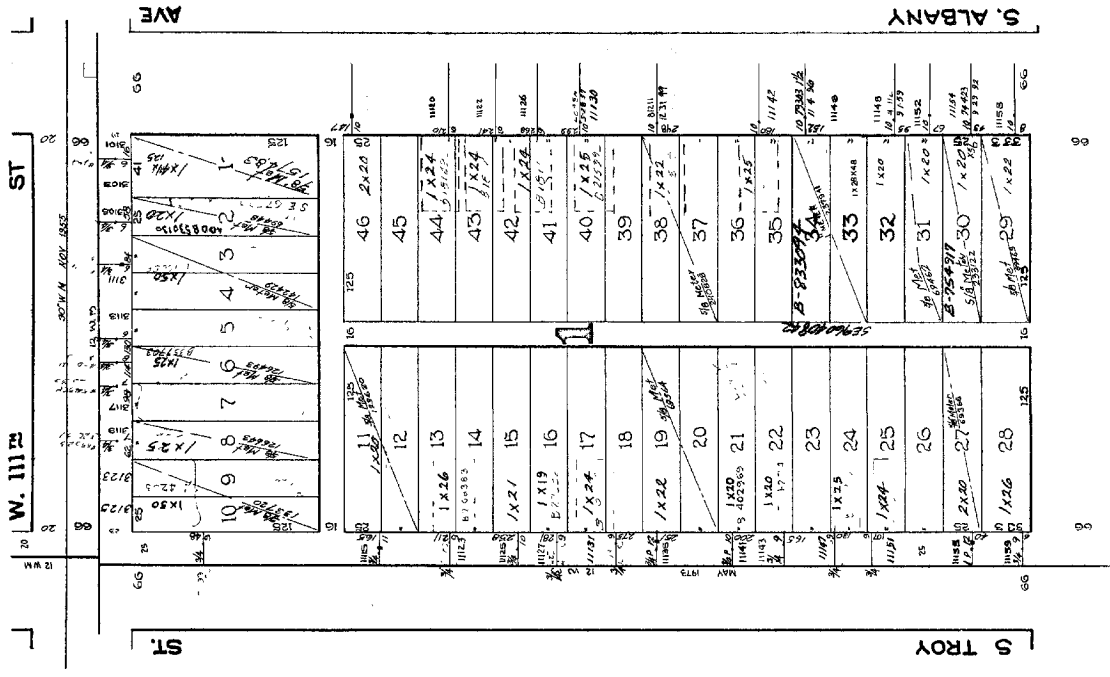
0 50 100 200 300 400 Feet

112

STATE DIST. DIVISION
SUPERVISOR
DATE: 11 3 1938

JOHN J. RIGNEY'S

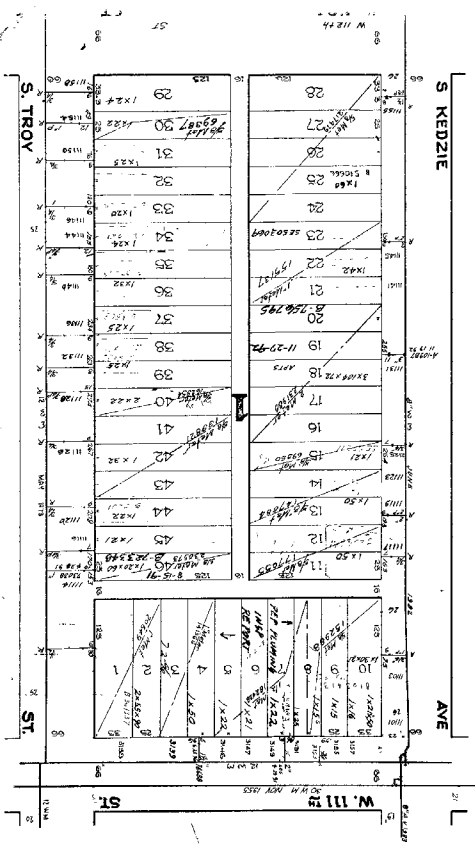
being a Sub. of the E 1/2



112

J. S. HOVLAND'S

of the W 1/2, W 1/2



WATER DIST DIVN
RIGHMING SECTION
COK NO 114
AGE NO 1712 991

ST

W 112TH ST

S TROY

S. ALBANY AVE

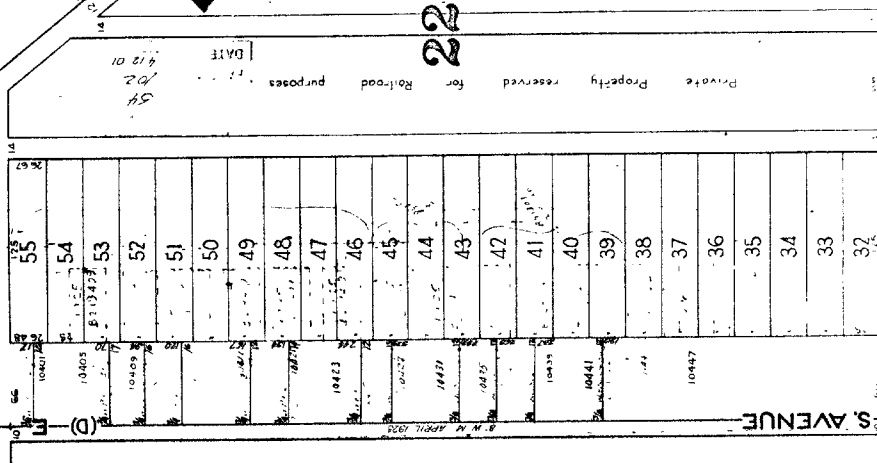
OZ

Scale: 1" = 100' (Horizontal)
1" = 20' (Vertical)

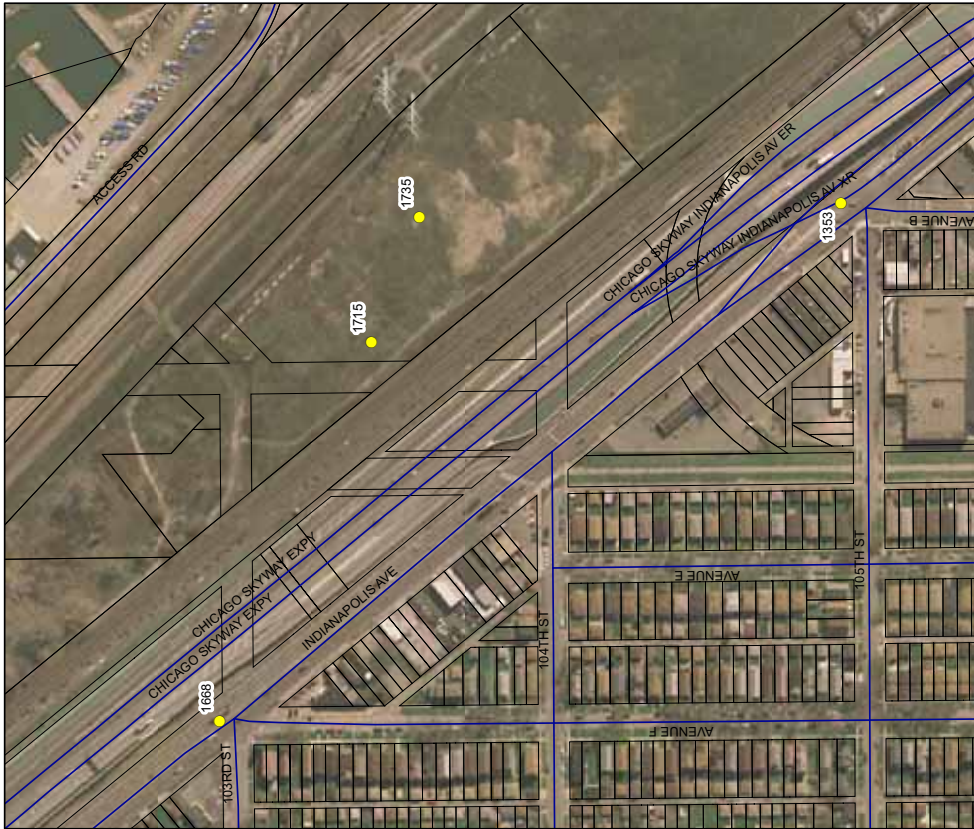
IRONWORKERS ADD. SECTION 102

INDIANAPOLIS AVE
APRIL 1892

E 104TH ST.



E 105TH ST.

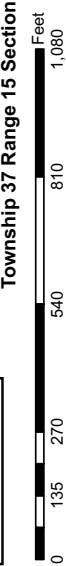


City of Chicago
Department of Environment
Figure: 3
Township 37 Range 15 Section 8

City of Chicago
Richard M. Daley, Mayor
Copyright 2007 © City of Chicago

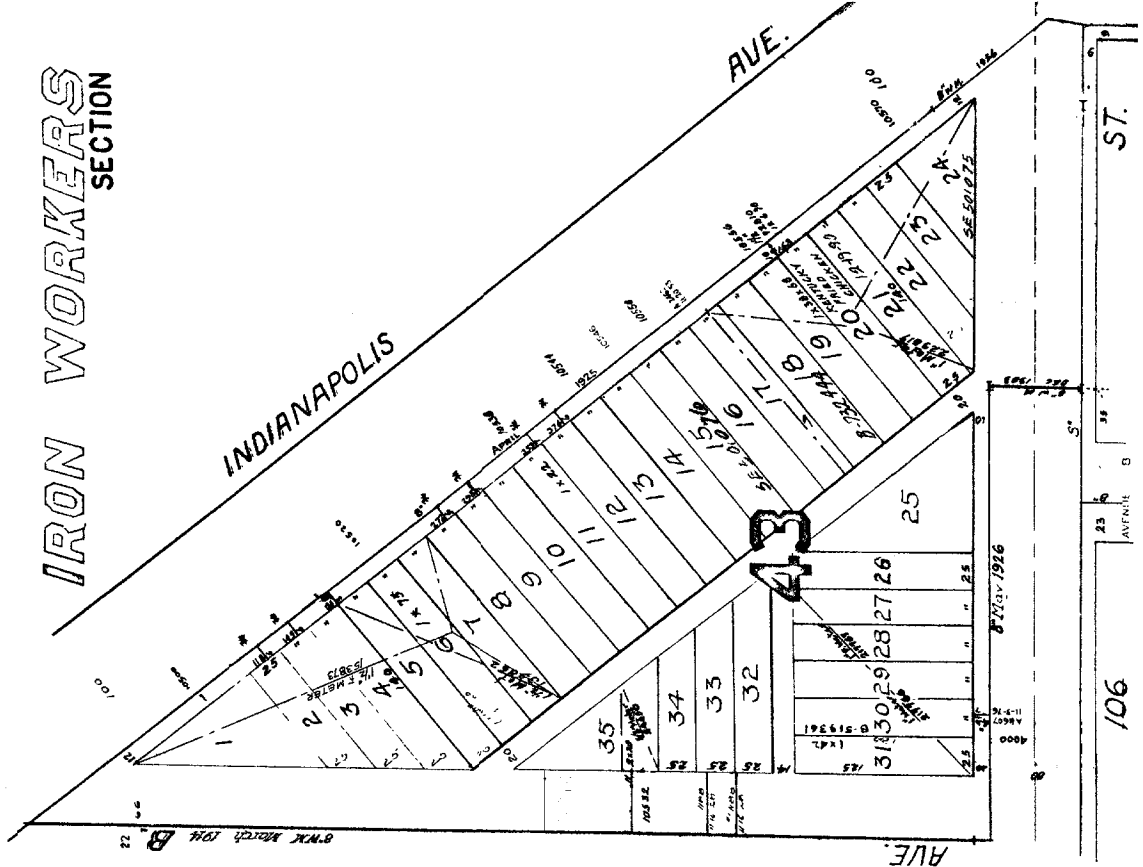
Legend

- Well Locations
- Cook County Parcels



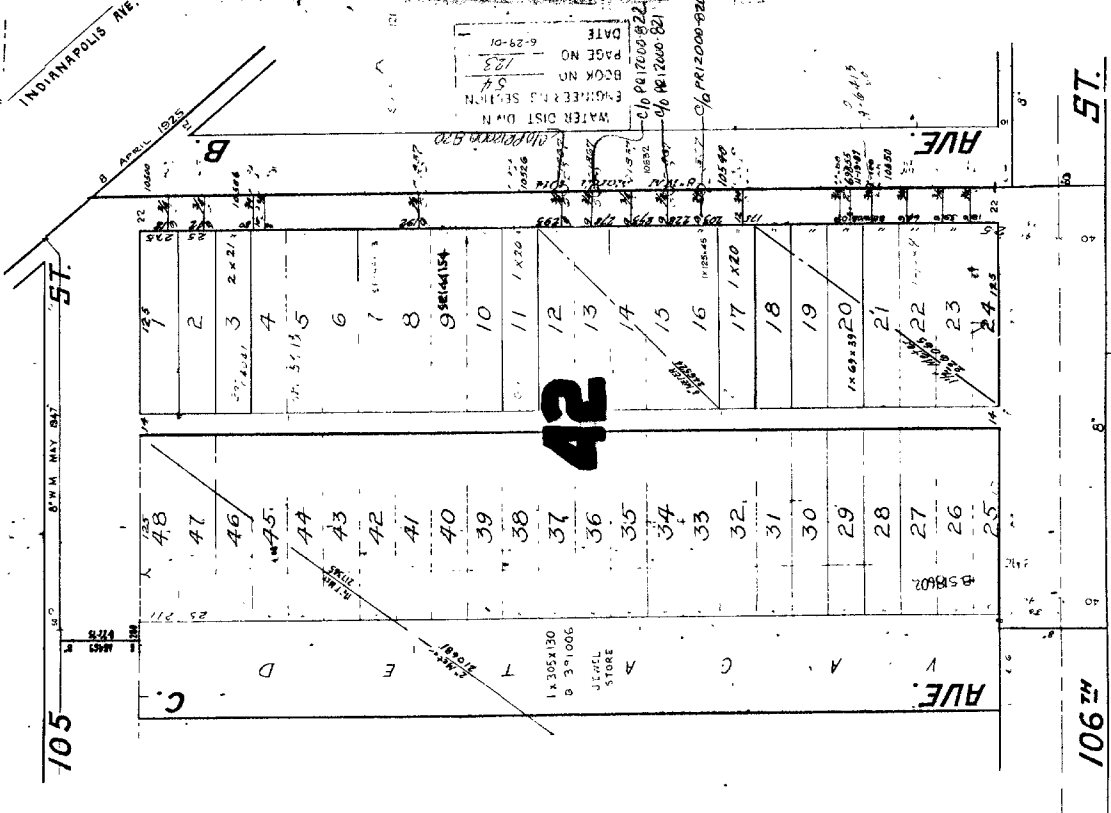
DISTRICT ENGINEER
 CHICAGO
 REC'D 100
 1925
 DATE: 11-15-25

IRON WORKERS SECTION



ADD. TO S. CHICAGO

8-37-15 Complete Legal Pages 82, 83



ENGINEER'S SECTION
 BOOK NO. 51
 PAGE NO. 123
 DATE 6-29-01

WATER DIST. DIV.
 CHICAGO
 1000
 1000

1000
 1000

1000
 1000

1000
 1000

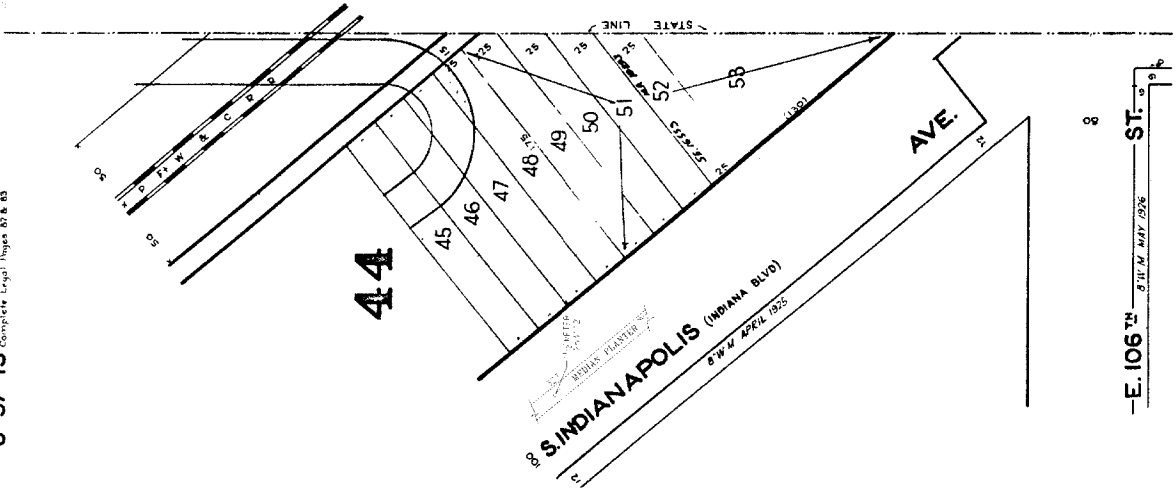
1000
 1000

1000
 1000

1000
 1000

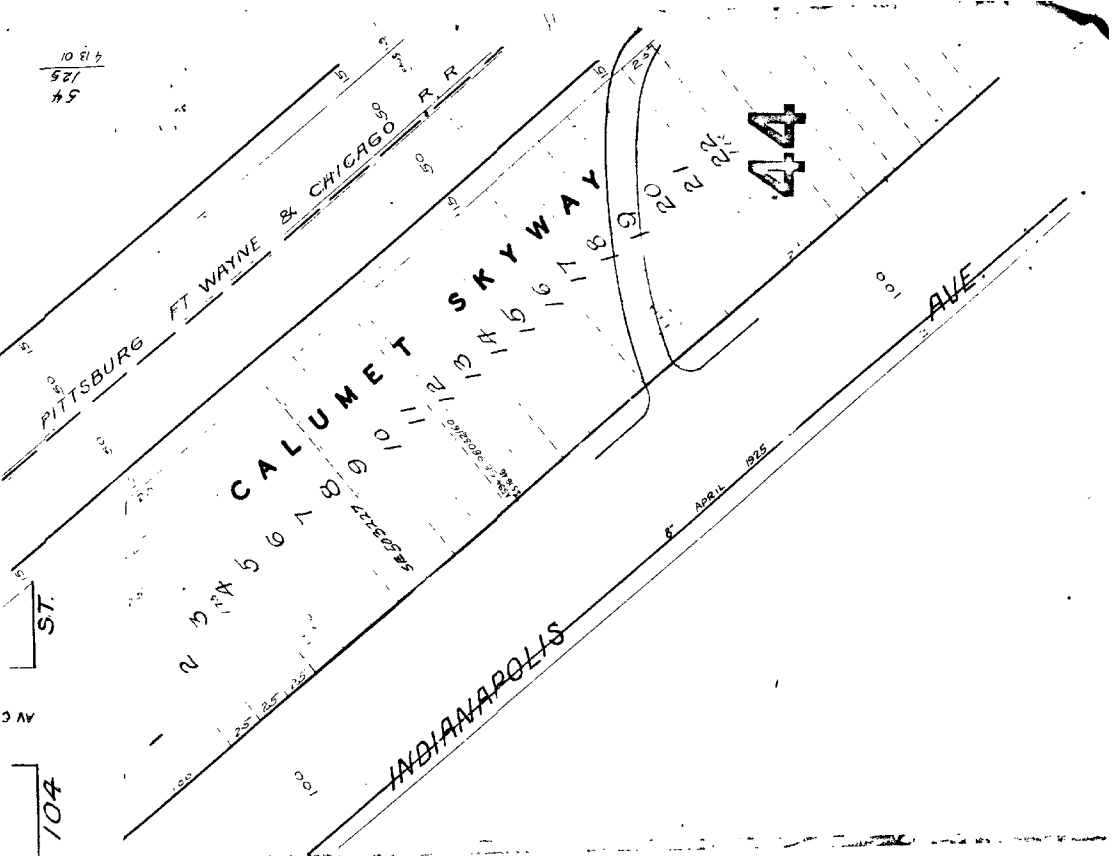
RAILROADS - CIVIL
HIGHWAYS - CIVIL
SEWER - CIVIL
WATER - CIVIL
ELECTRIC - CIVIL
GAS - CIVIL
TELEPHONE - CIVIL
CITY OF CHICAGO
OFFICE OF THE CITY ENGINEER
DATE: 5-21-1904

TO SOUTH CHICAGO
8-37-15 Complete Legal Maps 82 & 83



8
E. 106TH ST.
8 W APRIL 1925

104
125
TO SOUTH CHICAGO
8-37-15 Complete Legal Maps 82 & 83



54
125
4 13 01

INDIANAPOLIS

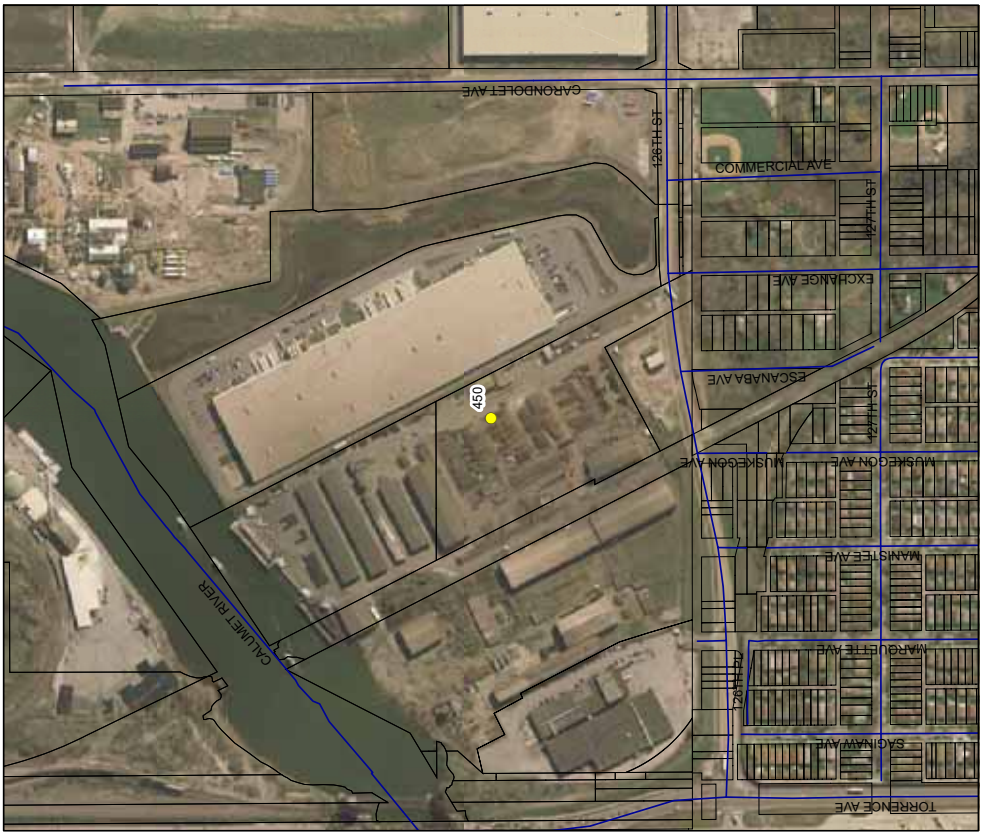
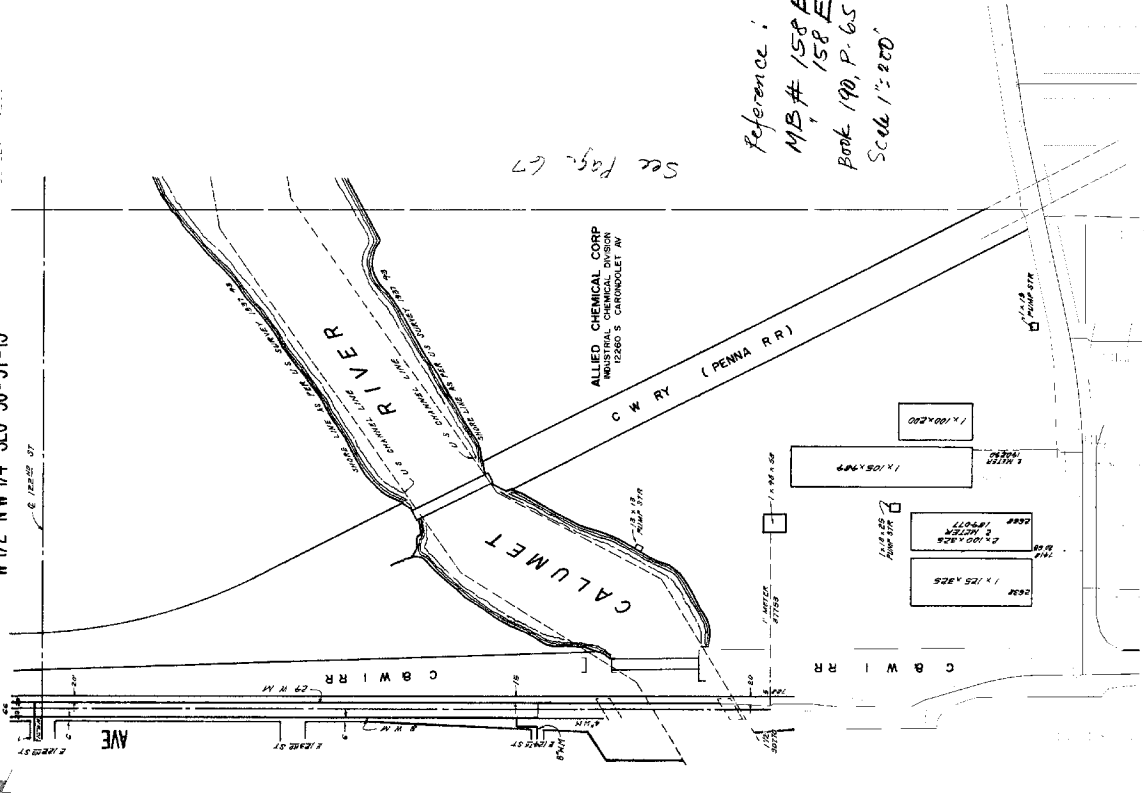
44

AVE.

APRIL 1925

STATE OF ILLINOIS
 DEPARTMENT OF ENVIRONMENT
 600 N. LA SALLE ST., 15TH FLOOR
 CHICAGO, ILL. 60610
 TEL: 312-229-3200 FAX: 312-229-3201

W 1/2 NW 1/4 SEC 30-37-15



Legend

- Well Locations
- Cook County Parcels

City of Chicago
 Department of Environment

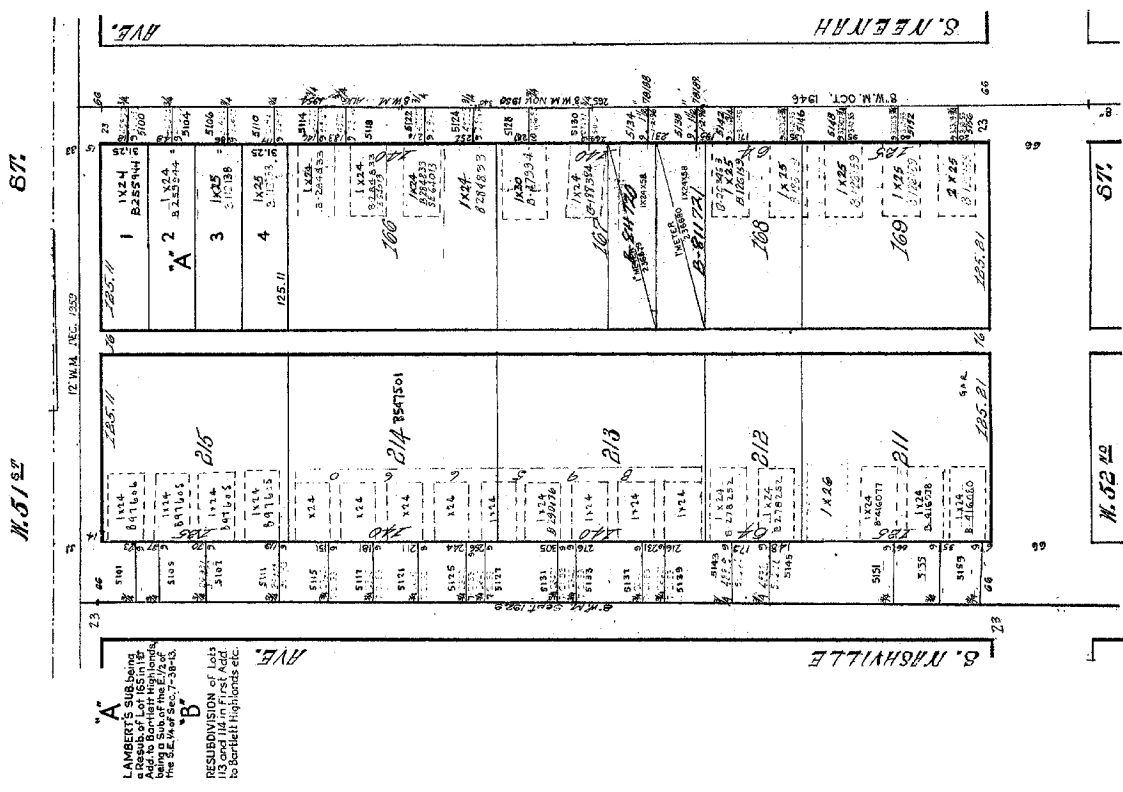
Figure: 5
 Township 37 Range 15 Section 30

City of Chicago
 Richard M. Daley, Mayor
 Copyright 2007 © City of Chicago

0 215 430 860 1,290 1,720 Feet

1ST ADDITION TO BARTLETT

STATE: ILL. COUNTY: COOK
 DISTRICT: 14th COMM. DISTRICT: 14th
 BOOK: 100 PAGE: 101
 DATE: 11-19-2011



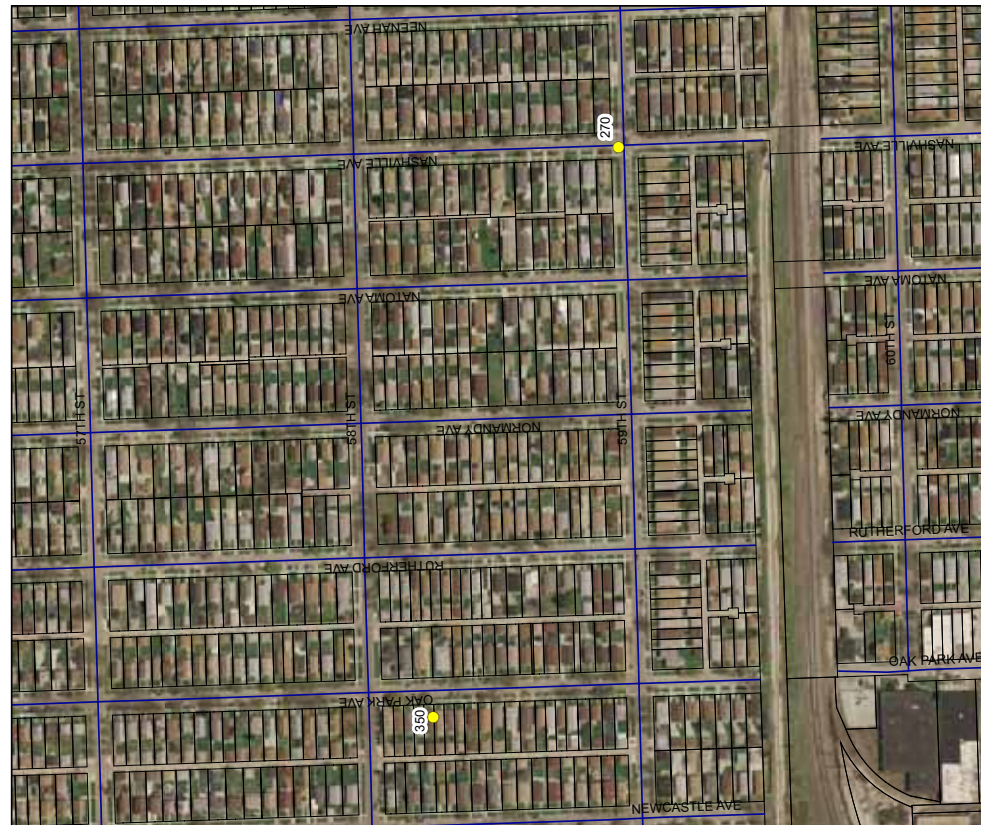
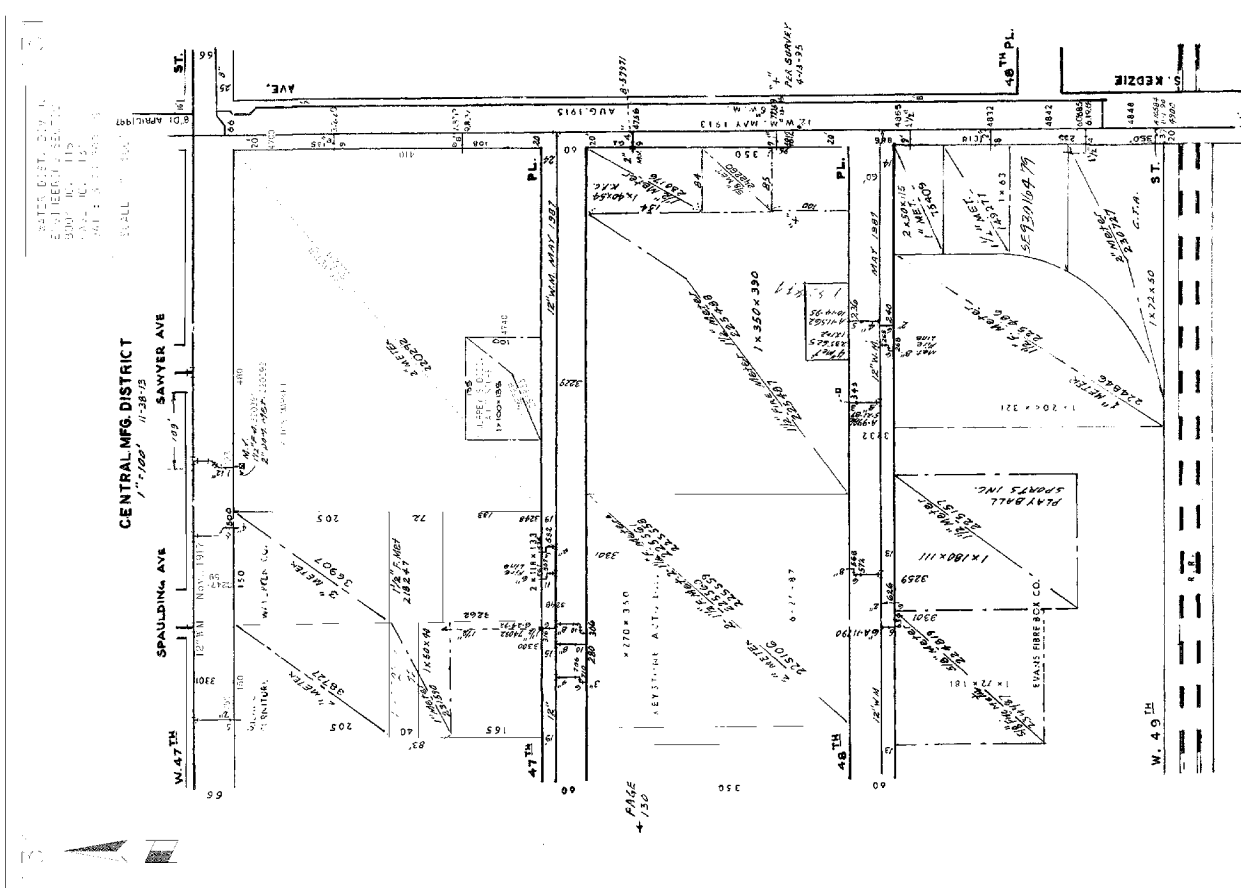
City of Chicago
Department of Environment
Figure: 7
Township 38 Range 13 Section 11

Legend

- Well Locations
- Cook County Parishes

0 105 210 420 630 840 Feet

City of Chicago
 Richard M. Daley, Mayor
 Copyright 2009 © City of Chicago





City of Chicago
Department of Environment
Figure: 8
Township 38 Range 13 Section 18





0 145 290 580 870 1,160 Feet

City of Chicago
 Richard M. Daley, Mayor
 Copyright 2007 © City of Chicago

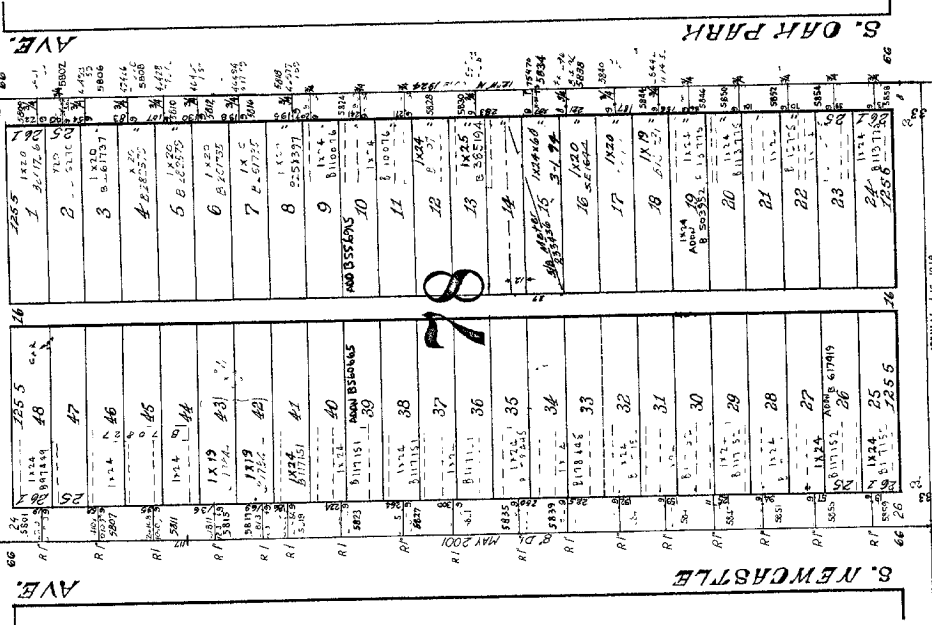
TO BARTLETT HIGHLANDS.

L.P.C.M. DATE NOV. 1886

WATER DIST DIV N
ENGINEERING SECTION
BOOK NO 124
PAGE NO 57
DATE 10.01.2001

W. 58 21

67.



67.

W. 59 21

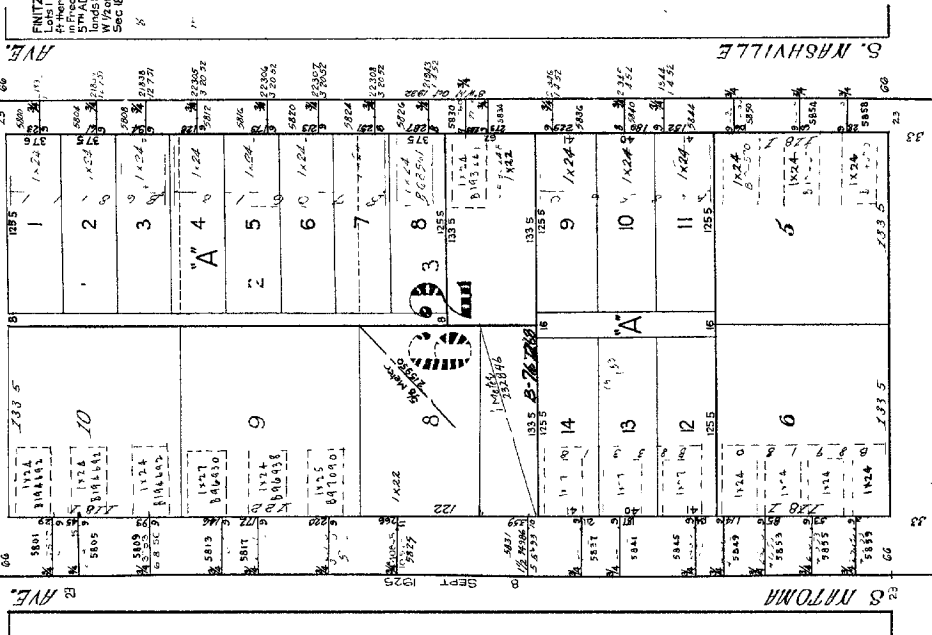
TO BARTLETT HIGHLANDS.

L.P.C.M. DATE NOV. 1886

WATER DIST DIV N
ENGINEERING SECTION
BOOK NO 124
PAGE NO 57
DATE 1-03-02

W. 58 21

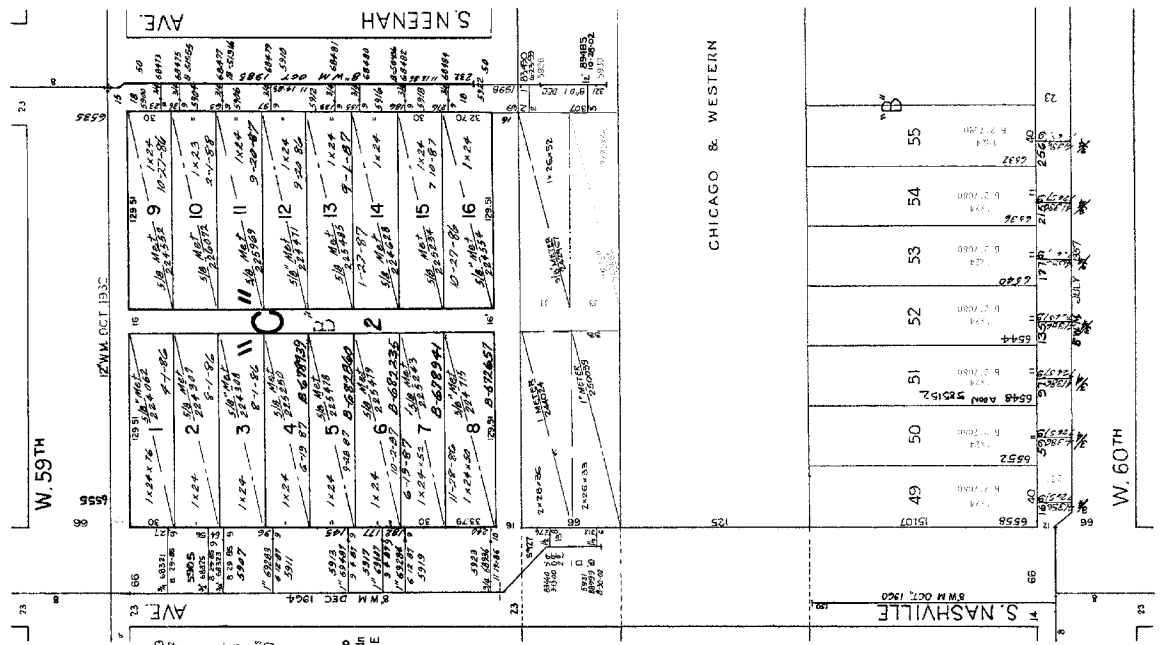
67.



67.

W. 59 21

WATER DIST. DIST.
FILE NO. 124
BOOK 124
PAGE 124
DATE: 12-17-79



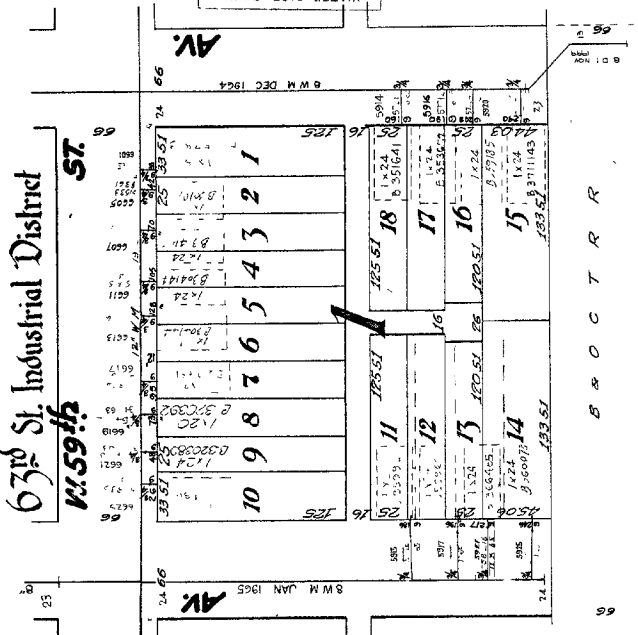
A
HALLS ADDITION TO CHICAGO
being a subdivision of the E 1/2
of the SW 1/4 of Section 18 38 15

B
"LULLIANA" being a subdivi-
sion of Lots 1 to 6 inclusive (ex-
cept Railroad) Lots 8 and 9 (ex-
cept Railroad) and Lots 10 to 16
inclusive (except Railroad) in
Block 2 in Halls Addition etc

C
Co. permits Re-Sub. Being
A Sub. of Original lots 37 to
48 in Lulliana Sub of Halls Addn
to CHGO in the E 1/2 of the SE
1/4 of Sec 18 38 15

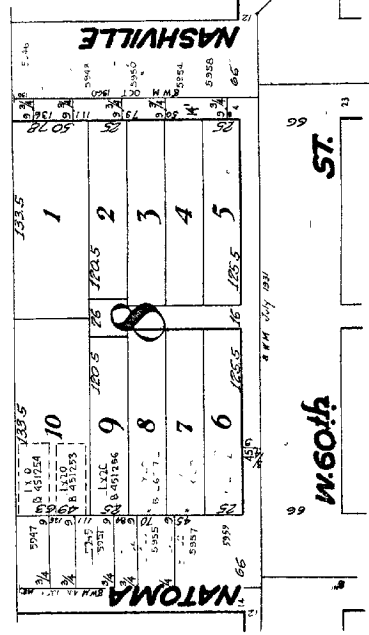
ANNUAL No. DATE

Frank. H Bartlett's
63rd St. Industrial District



WATER DIST DIV. N
ENGINEERING SECTION
BOOK NO. 124
PAGE NO. 87
DATE 12-17-79

125 66 125



W. 60th ST

W. 61st ST

W. 62nd ST

W. 63rd ST

W. 64th ST

W. 65th ST

W. 66th ST

W. 67th ST

W. 68th ST

W. 69th ST

W. 70th ST

W. 71st ST

W. 72nd ST

W. 73rd ST

W. 74th ST

W. 75th ST

W. 76th ST

W. 77th ST

W. 78th ST

W. 79th ST

W. 80th ST

W. 81st ST

W. 82nd ST

W. 83rd ST

W. 84th ST

W. 85th ST

W. 86th ST

W. 87th ST

W. 88th ST

W. 89th ST

W. 90th ST

W. 91st ST

W. 92nd ST

W. 93rd ST

W. 94th ST

W. 95th ST

W. 96th ST

W. 97th ST

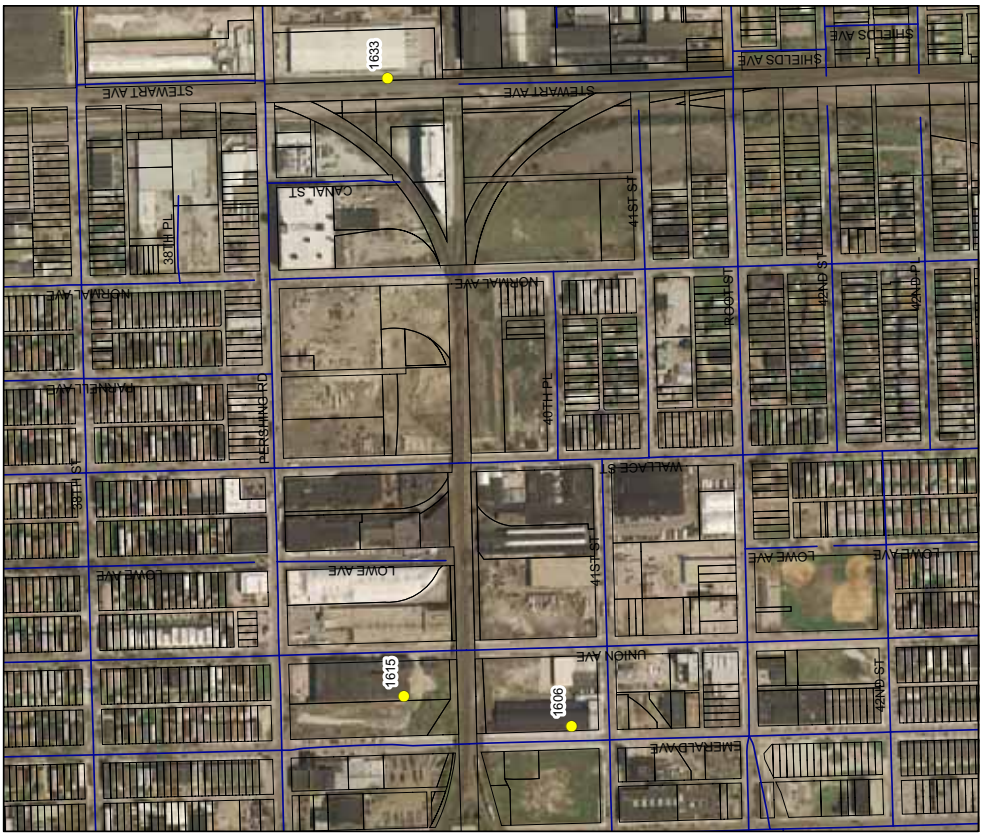
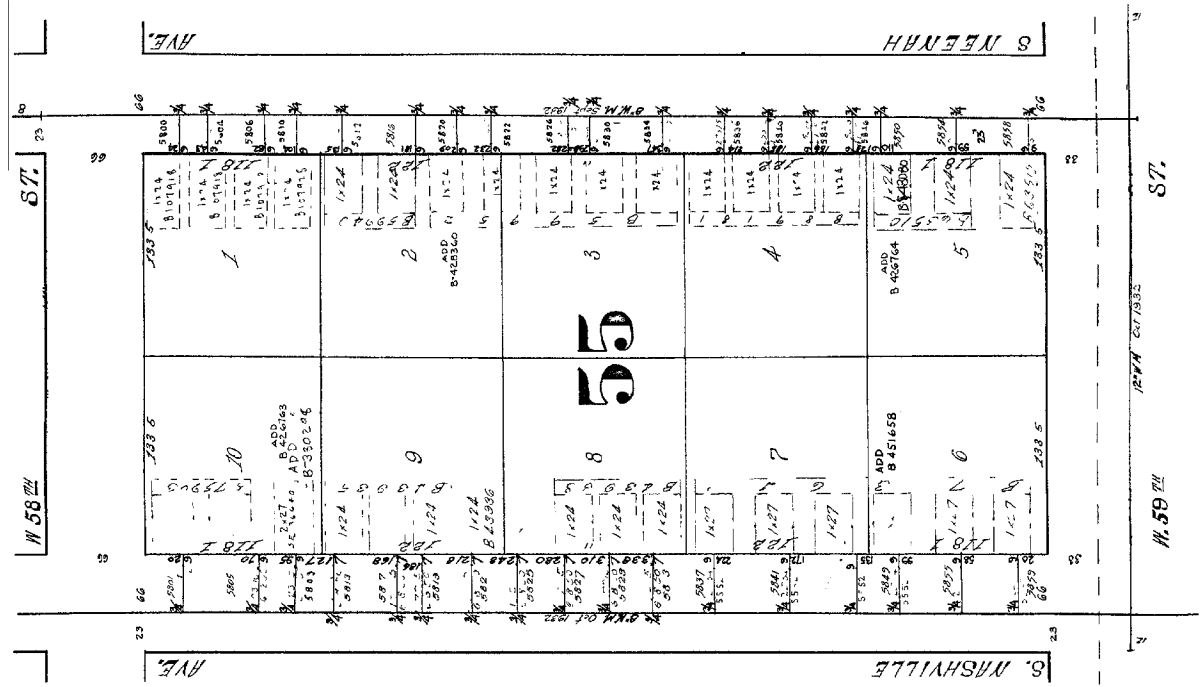
W. 98th ST

W. 99th ST

W. 100th ST

RESUBD OF FREDERICK BARTLETT'S 4TH ADDN

WATER, SEWER, ELEC. & GAS SERVICE LINES
COUNCIL DISTRICT 14
DATE: 08/11/14



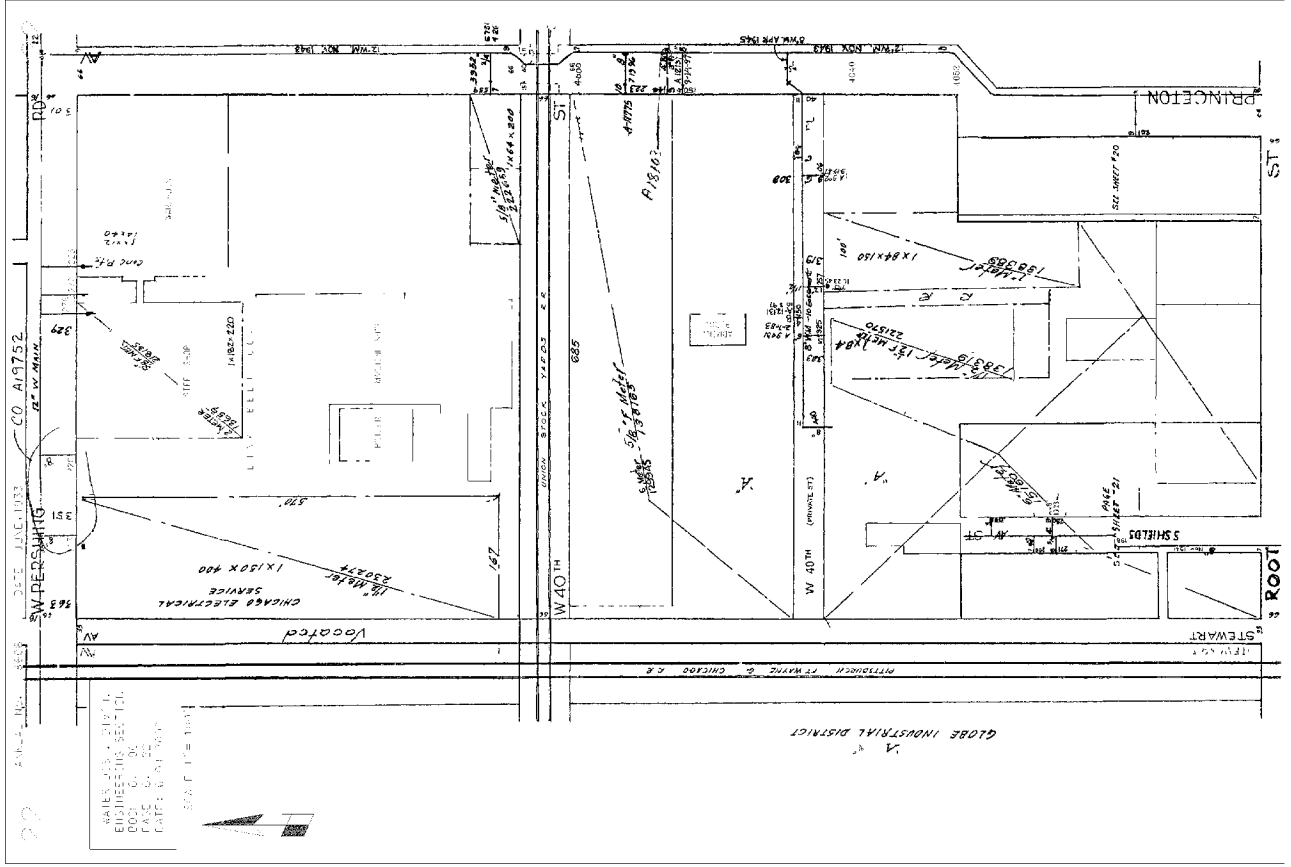
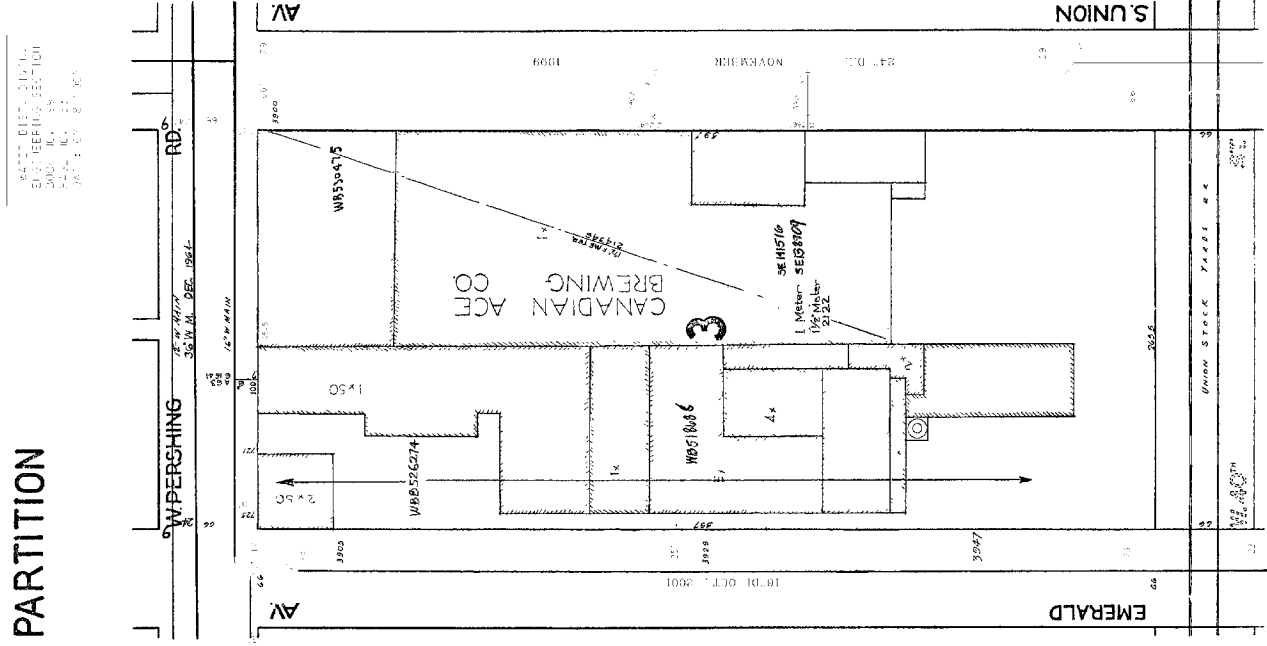
City of Chicago
Department of Environment
Figure: 9
Township 38 Range 14 Section 4

Legend
 ● Well Locations
 □ Cook County Parishes

0 225 450 900 1,350 1,800 Feet

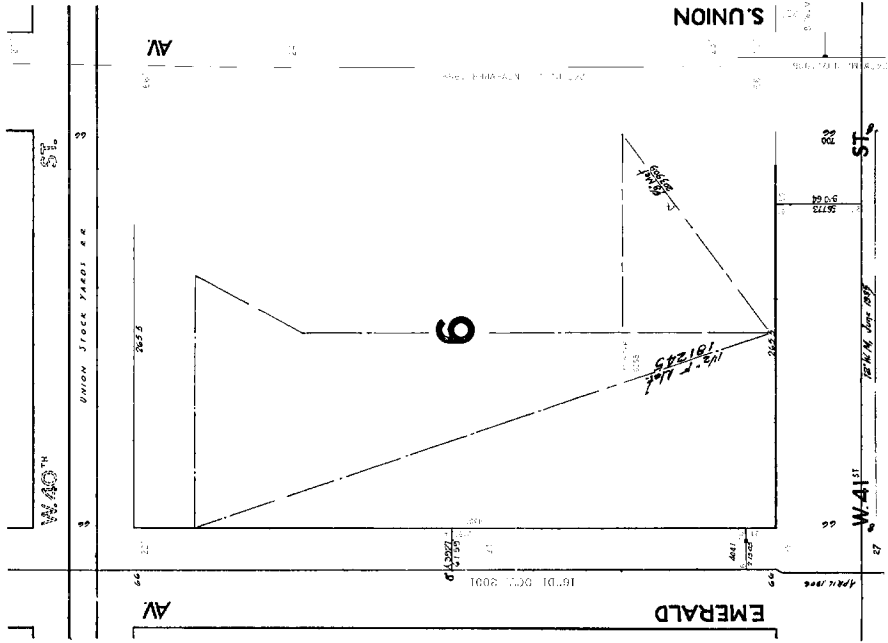
City of Chicago
 Richard M. Daley, Mayor
 Copyright 2007 © City of Chicago

PARTITION



PARTITION

PREPARED BY: J. L. J. /
 ENGINEERING SECTION
 EPOCH 001 001
 P&AF 001 001
 DATE: 07-18-2007

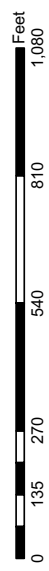


Legend

- Well Locations
- Cook County Parishes



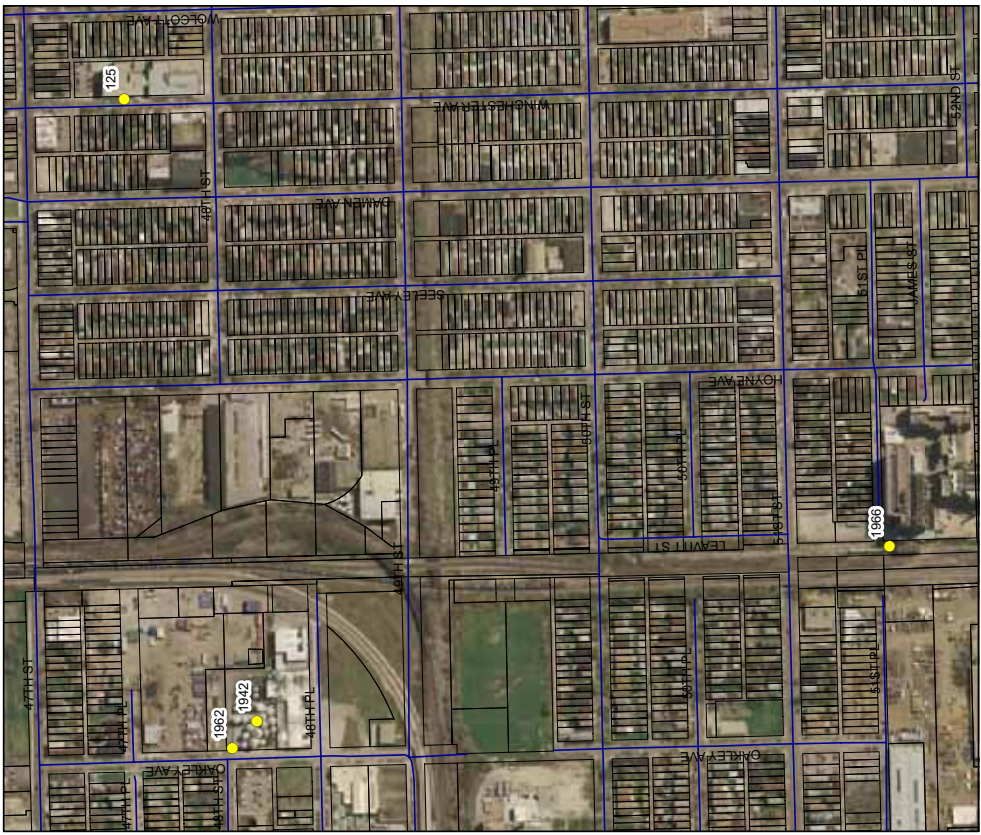
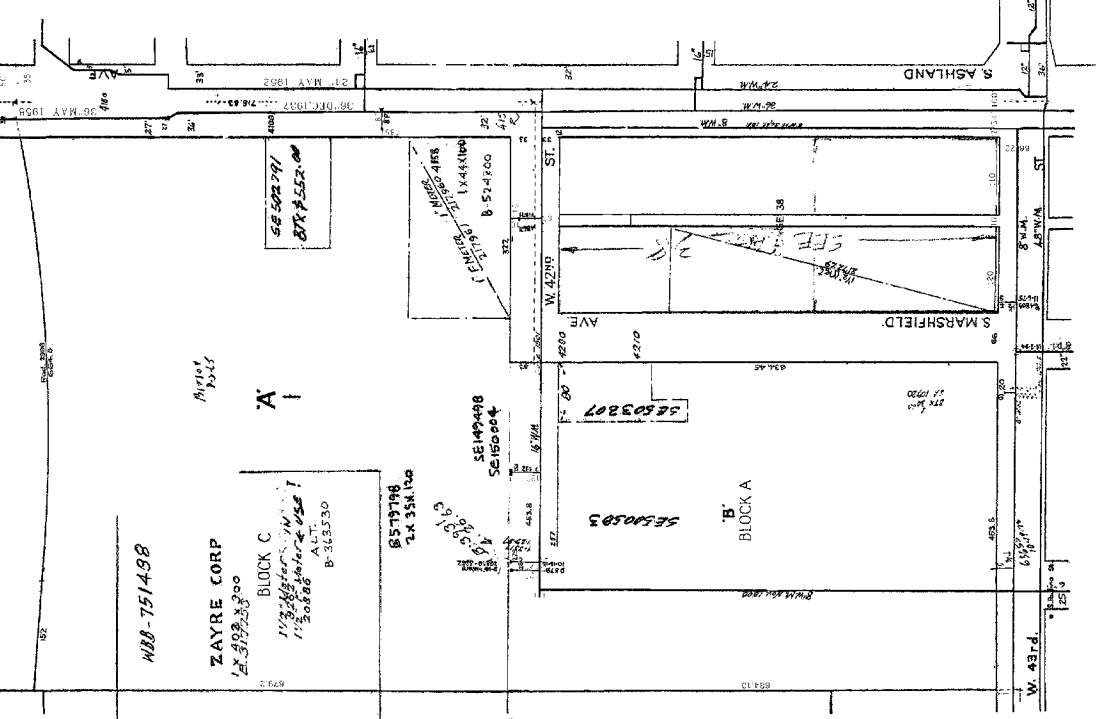
City of Chicago
Department of Environment
Figure: 10
Township 38 Range 14 Section 6



City of Chicago
 Richard M. Daley, Mayor
 Copyright 2007 © City of Chicago

ANNUAL NO. 1449 DATE APR., 1953

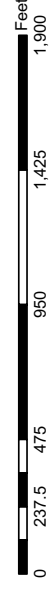
SULZBERGER & SONS COS.
 Block 'C' being a Subdiv. part of the N.E. 1/4 of Sec. 6-38-14
 of NE 1/4 Sec. 6-38-14.



City of Chicago
Department of Environment
Figure 11
Township 38 Range 14 Section 7

Legend

- Well Locations
- Cook County Parishes

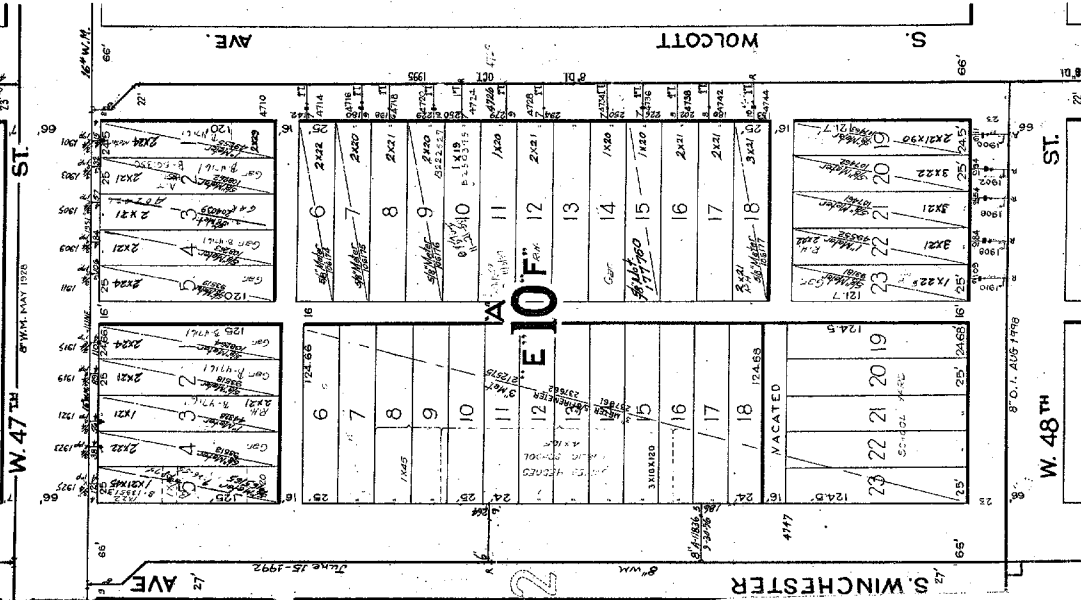


City of Chicago
 Richard M. Daley, Mayor
 Copyright 2007 © City of Chicago

6 SUBDIVISION

W 1/2 of the S.E. 1/4, Section 7-38-14.

WATER DIST. DIV'N.
ENGINEERING SECTION
BOOK NO. 174
PAGE NO. 9
DATE 11-10-90



"E"

Winters Reub of W 1/2 Blk 10 Chicago University Sub. etc.

"F"

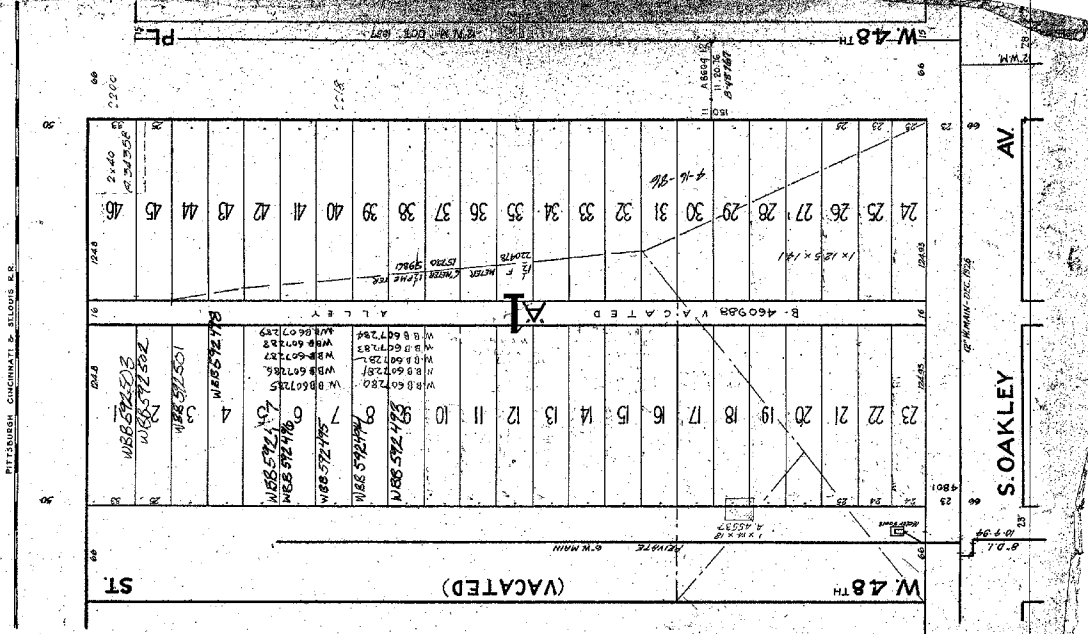
Stone Estate Sub. of the E 1/4 of Blk 10 Chicago University Sub. etc.

STONE AND WHITNEY'S SUB.

George and Warren's Boulevard Subdivision being a Sub. of Block 10 in Stone & Whitney's Sub. etc. Except herefrom the E 1/4 of the N 1/2 and E 1/4 of the S 1/2 of said Block 10.

WATER DIST. DIV'N.
ENGINEERING SECTION
BOOK NO. 174
PAGE NO. 22
DATE 1-10-92

S. SLEAVITT ST. 3



S. OAKLEY

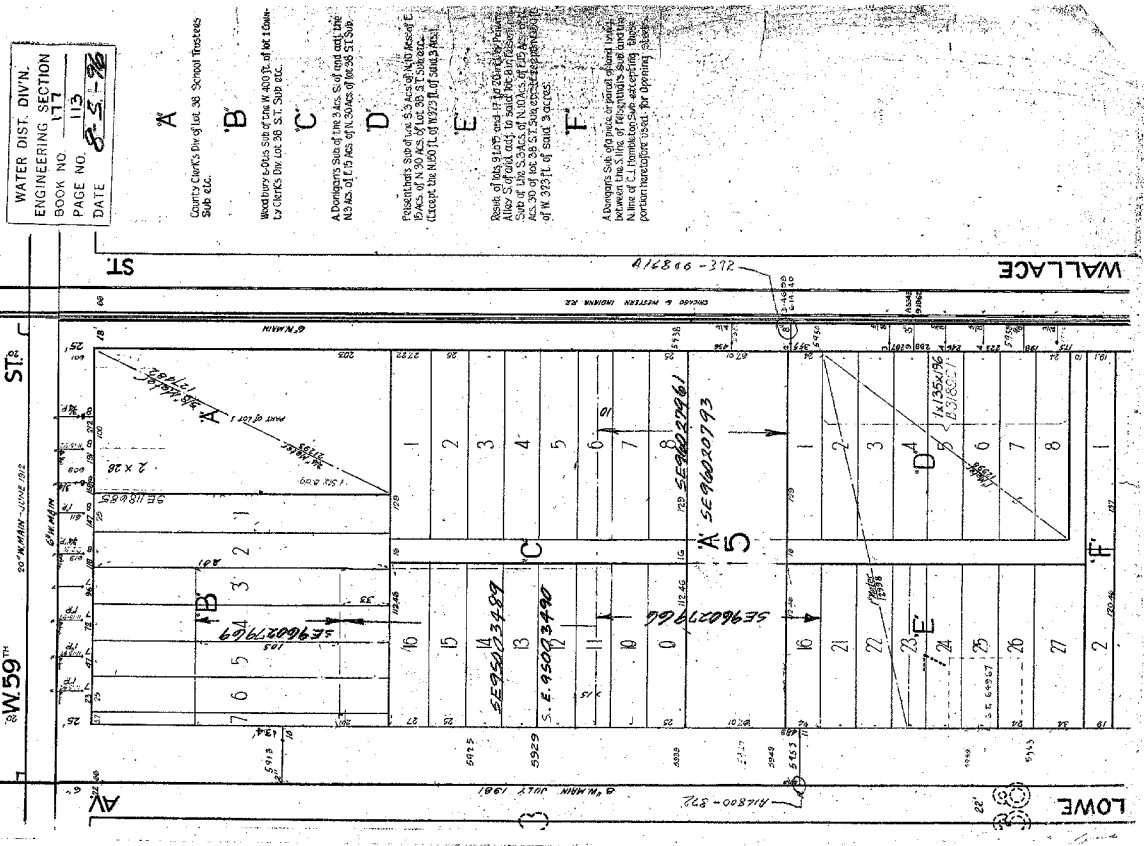
AV

ST. 3

22

ORIGINAL No. 414-ent. 11.17.1964

SUBDIVISION



WATER DIST. DIVN.
ENGINEERING SECTION
BOOK NO. 177
PAGE NO. 113
DATE 8-5-88

A

County Clerk's Div. of lot. 38. Several Trustees
SUB 60C

B

Wardens & Clerks of the W. 400 ft. of lot 1 Lower
COUNTY CLERK'S DIV. OF 38 S.T. SUB 60C

C

A Donigan's Share of the 3 Acs. S. of and out the
N. 1/2 Acs. of E. 1/2 Sec. 19. S. 1/2 Sec. 19. T. 38 S. R. 12 E.

D

President's Share of the 3 Acs. S. of and out the
N. 1/2 Acs. of E. 1/2 Sec. 19. S. 1/2 Sec. 19. T. 38 S. R. 12 E.

E

Beats of this 91 lots and 1/2 of 200 lots
Alley S. of said lots, to said the Donigan's
Share of the 3 Acs. S. of and out the
N. 1/2 Acs. of E. 1/2 Sec. 19. S. 1/2 Sec. 19. T. 38 S. R. 12 E.

F

A Donigan's Share of the 3 Acs. S. of and out the
N. 1/2 Acs. of E. 1/2 Sec. 19. S. 1/2 Sec. 19. T. 38 S. R. 12 E.

113



City of Chicago
Department of Environment
Figure: 13
Township 38 Range 14 Section 23

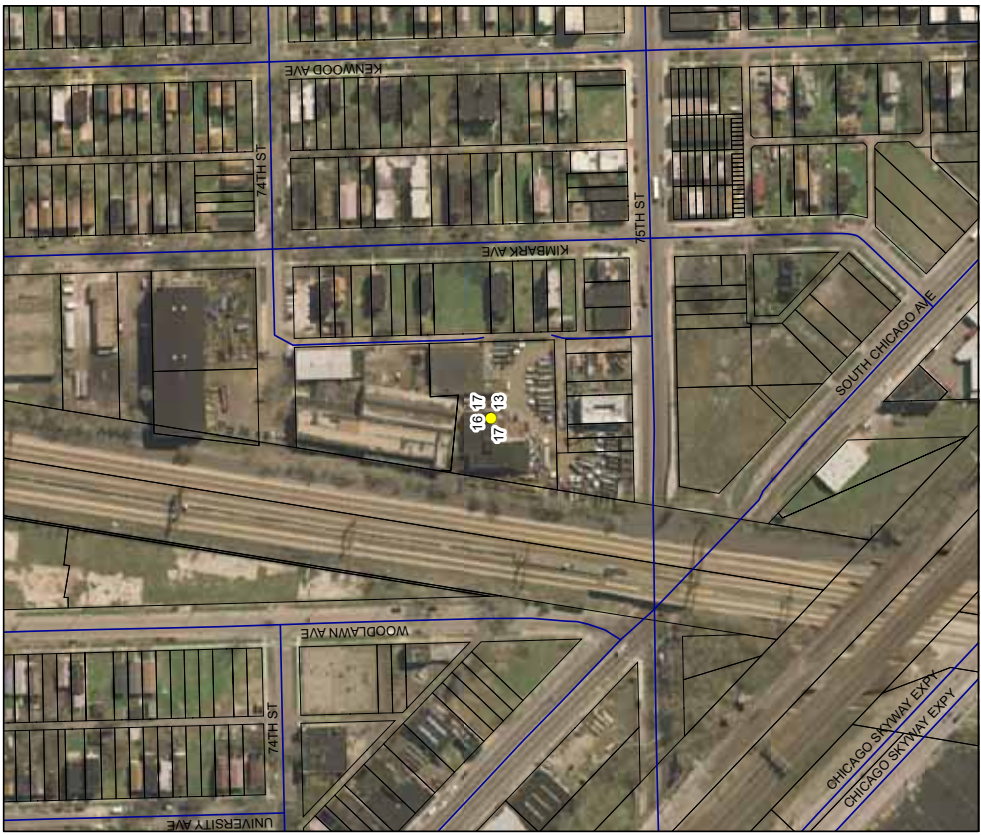
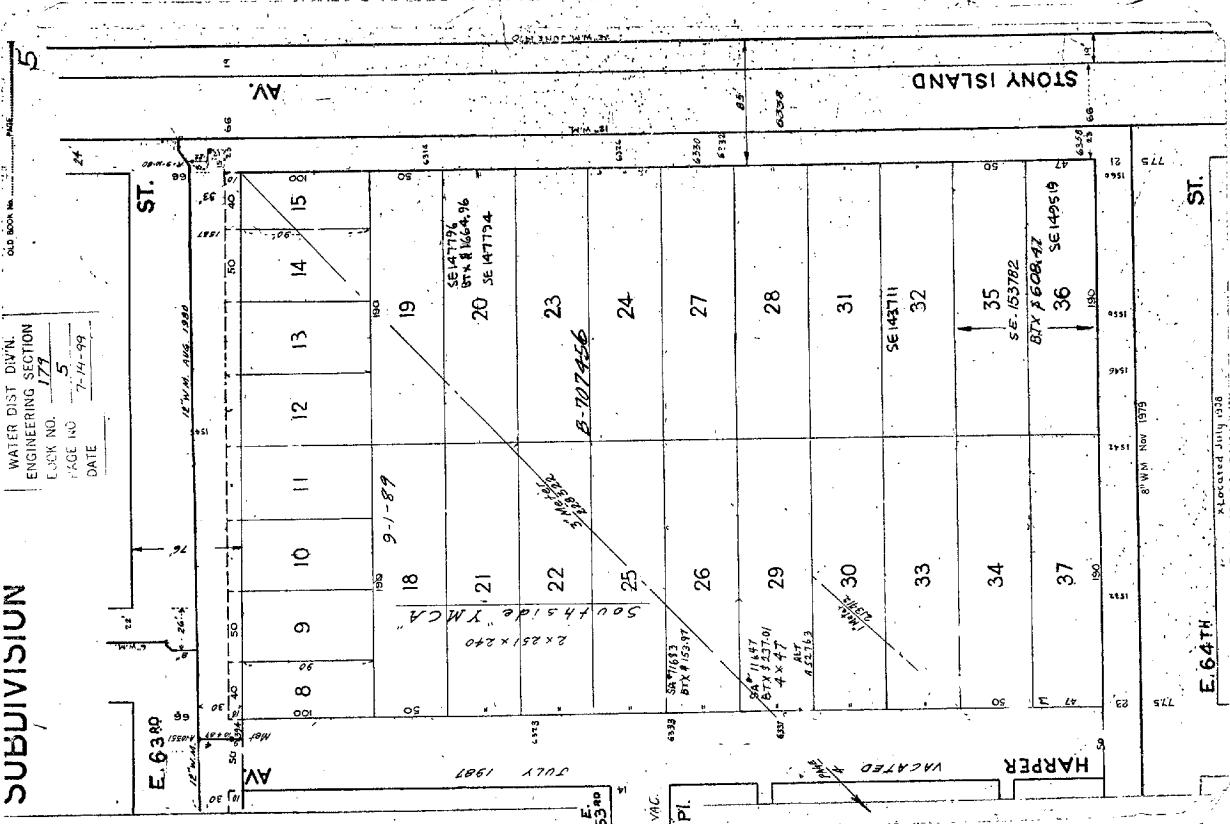
Legend
● Well Locations
□ Cook County Parishes

0 120 240 480 720 960 Feet

City of Chicago
Richard M. Daley, Mayor
Copyright 2009 © City of Chicago

SUBDIVISION

WATER DIST DIV'N.
 ENGINEERING SECTION
 DRAWING NO. 177
 PAGE NO. 5
 DATE 7-19-99



Legend

- Well Locations
- Cook County Parishes

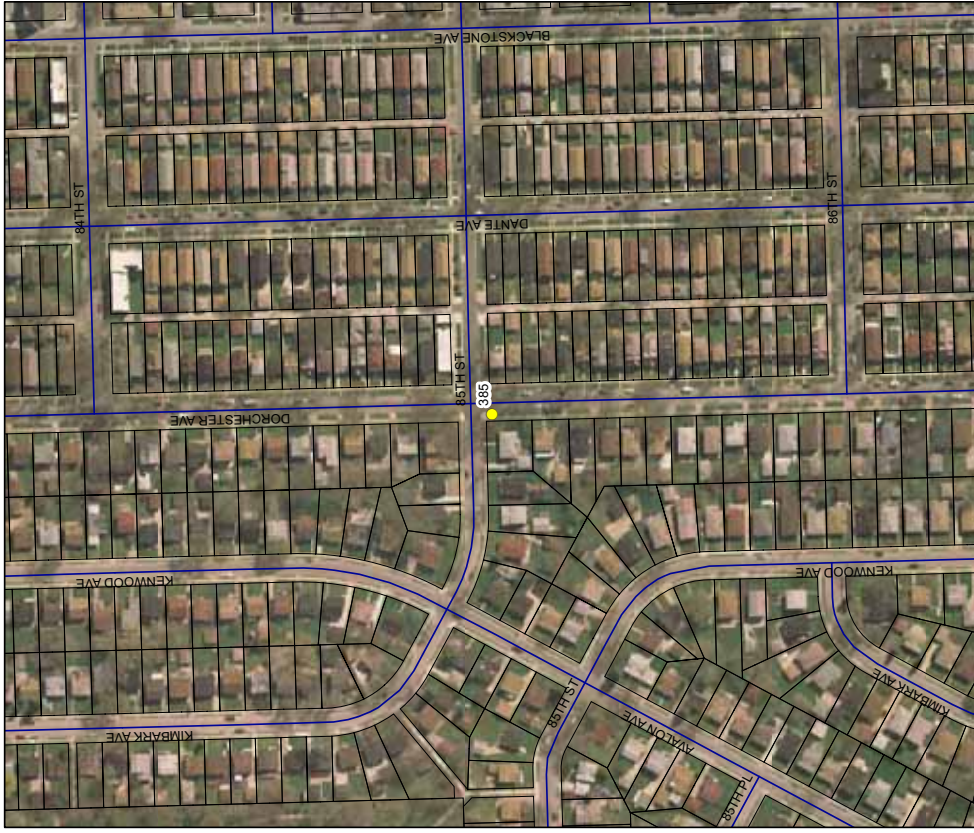
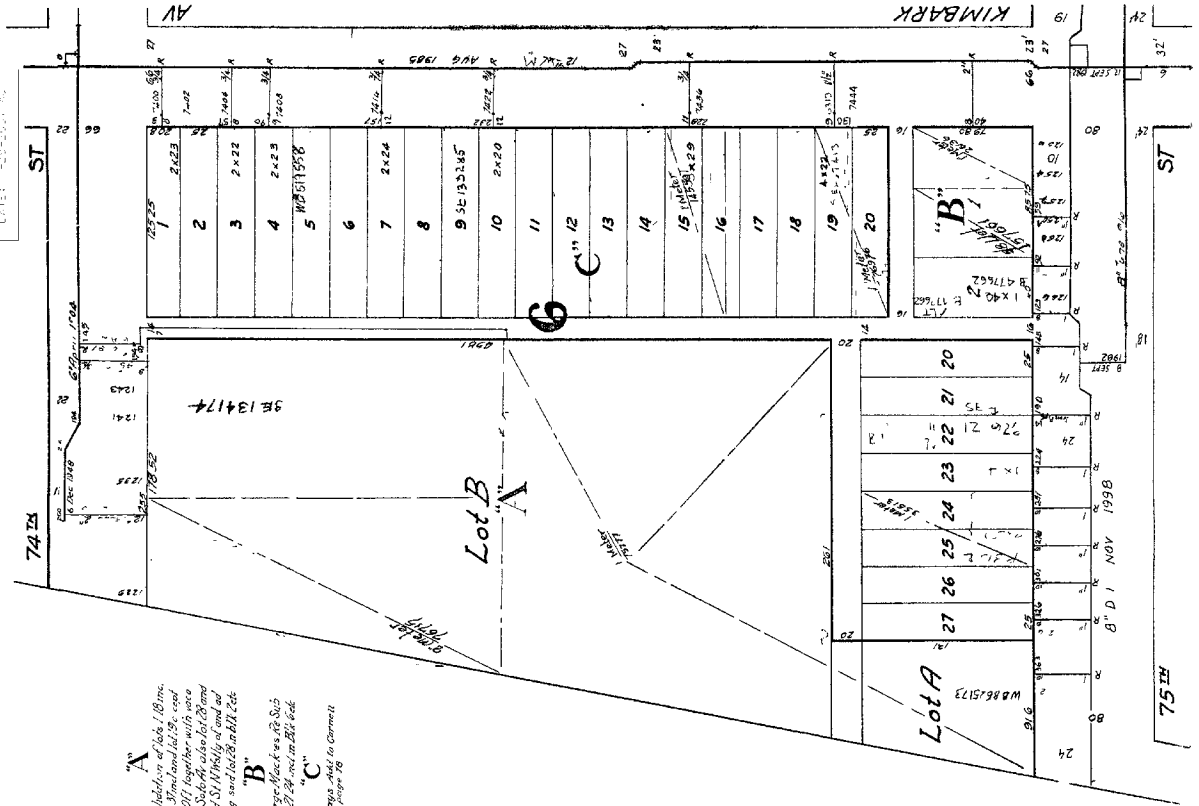


City of Chicago
Department of Environment
Figure 14
Township 38 Range 14 Section 26



CORNELL HIBBARD SUBDIVISION

WATER TREATMENT PLANT
 600 S. LEXINGTON
 CHICAGO, IL 60605
 DATE: 11/20/2007



City of Chicago
Department of Environment
Figure 15
Township 38 Range 14 Section 35

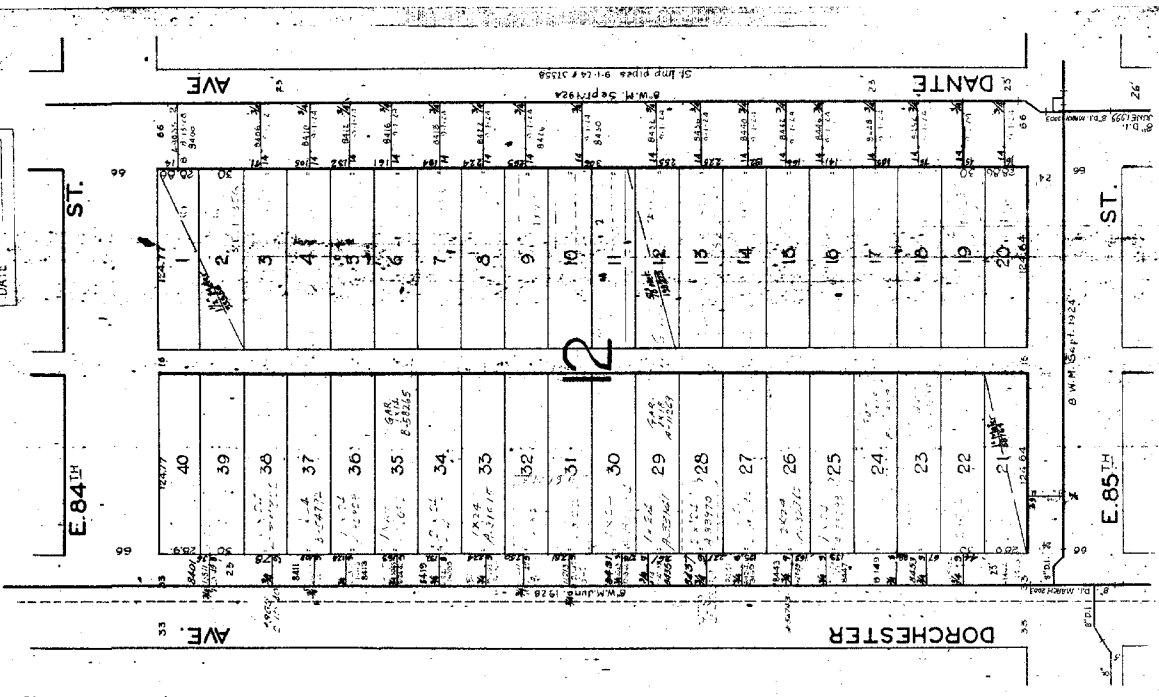
Legend
 ● Well Locations
 □ Cook County Parishes

0 120 240 480 720 960 Feet

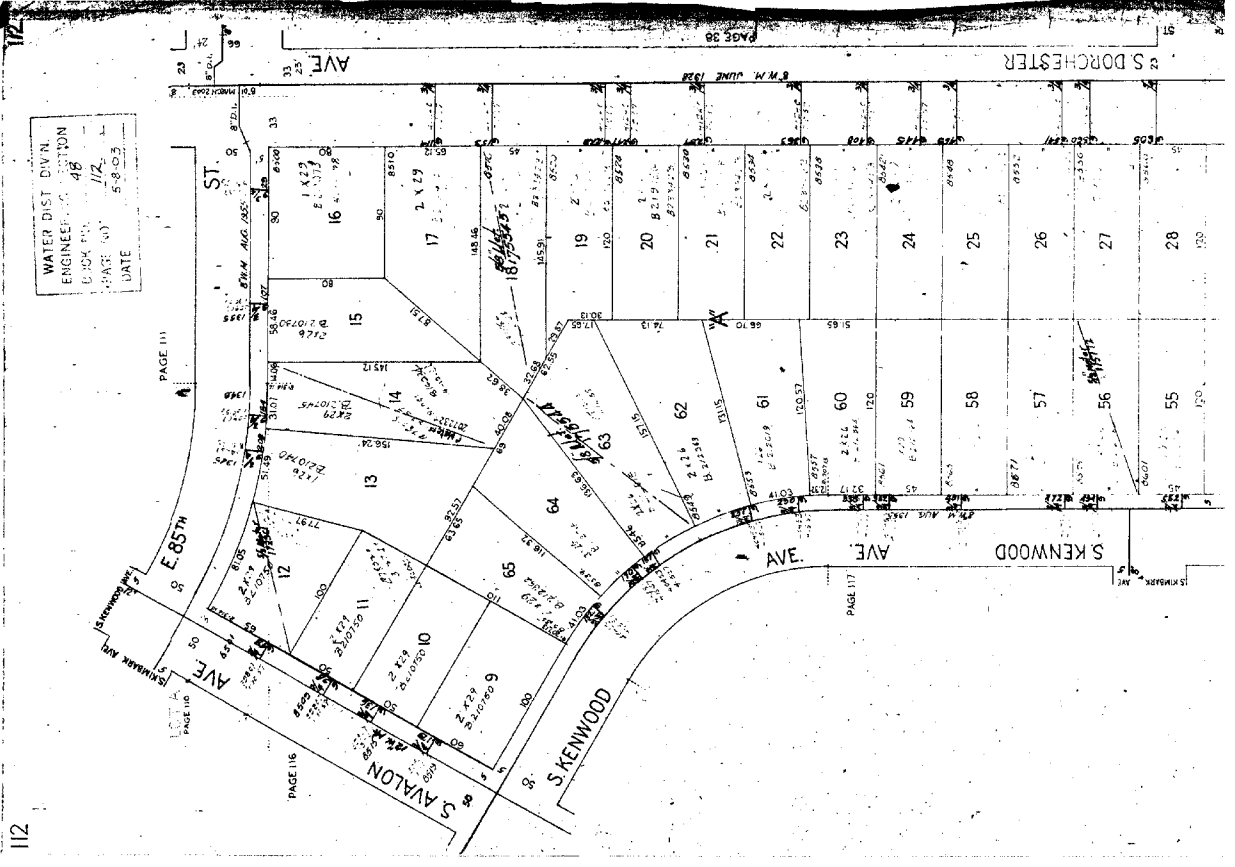
City of Chicago
 Richard M. Daley, Mayor
 Copyright 2007 © City of Chicago

WATER DIST DIV'N
 ENGINEERING SECTION
 BLOCK NO. 36
 PAGE NO. 58-03
 DATE 5-8-03

36

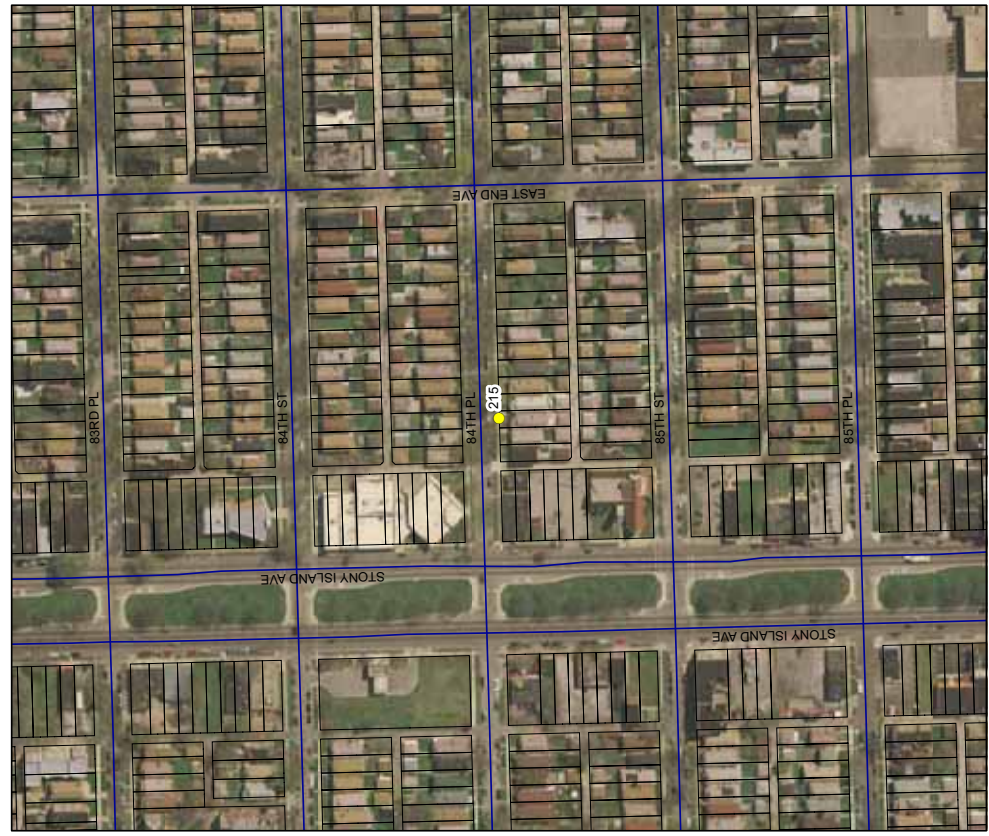
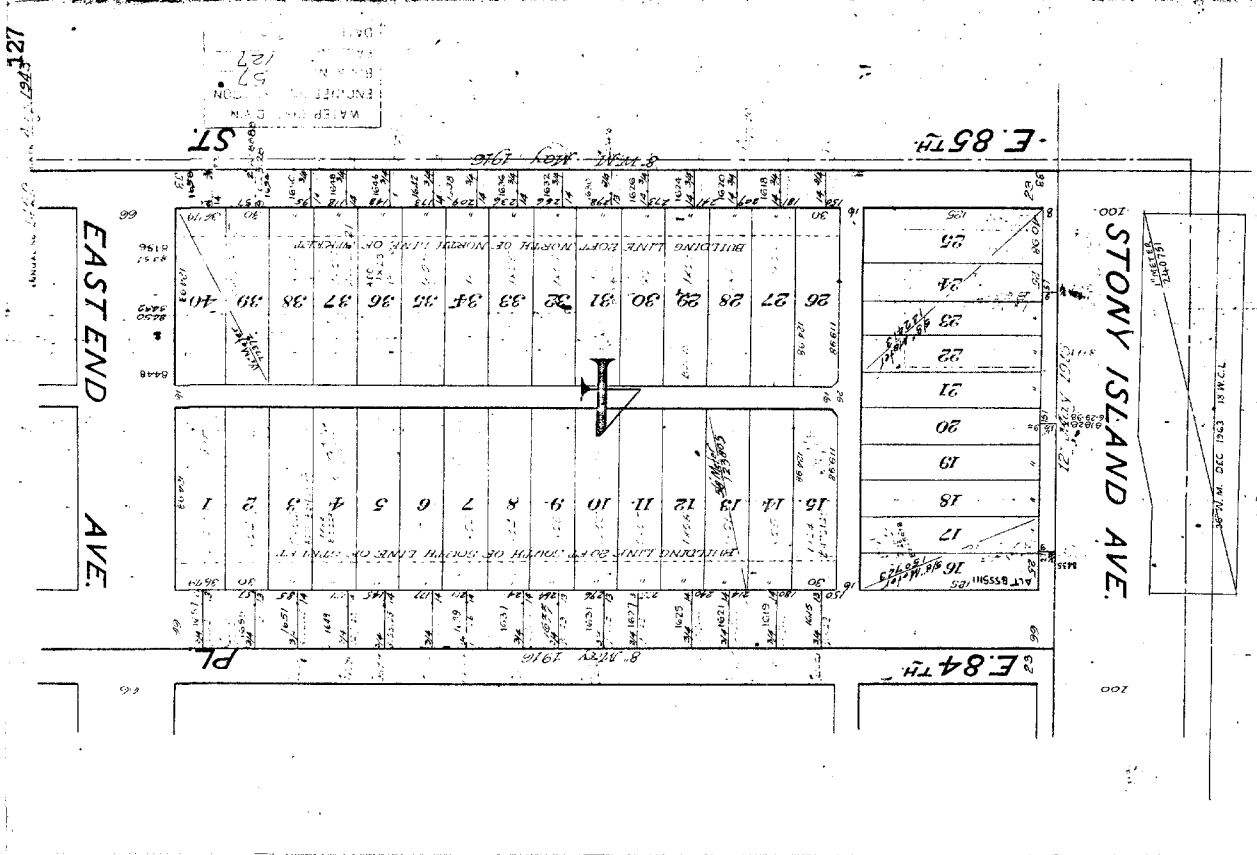



CEPEK'S SUBDIVISION
 being a Resub of the E & G.L.N (exc. the N 1/2 N 1/2 thereof Sec. 35, 36, 14





WATER DIST DIV'N
 ENGINEERING SECTION
 BLOCK NO. 98
 PAGE NO. 112
 DATE 5-8-03

112



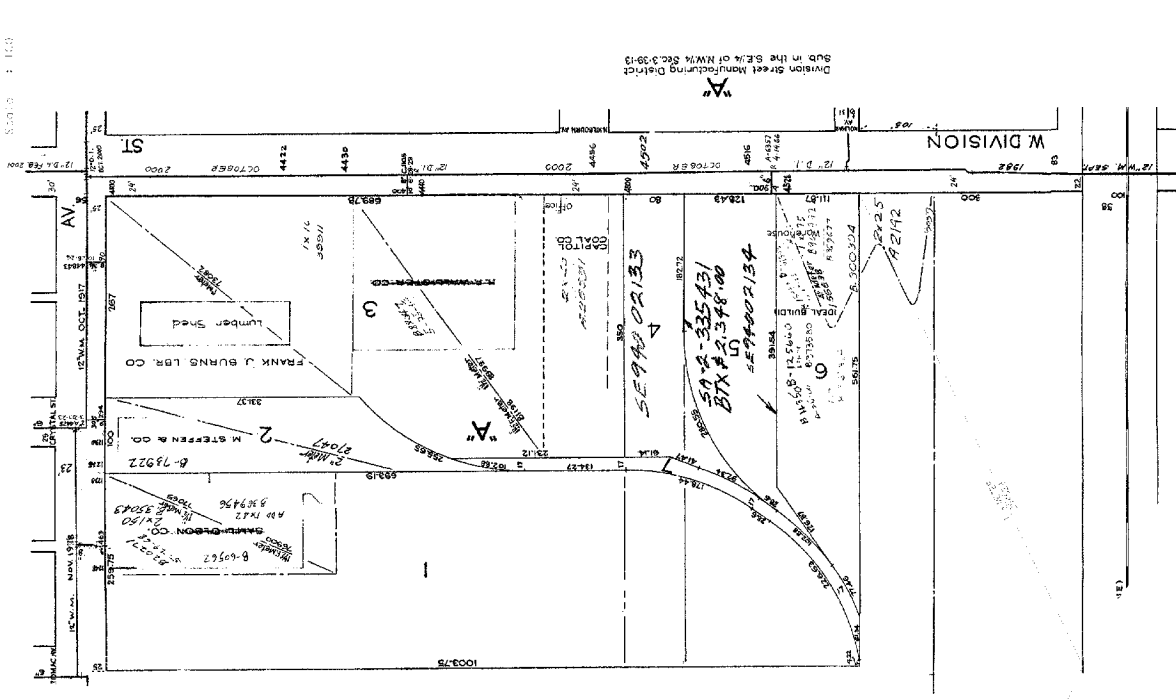

 City of Chicago
 Department of Environment
 Figure: 16
 Township 38 Range 14 Section 36



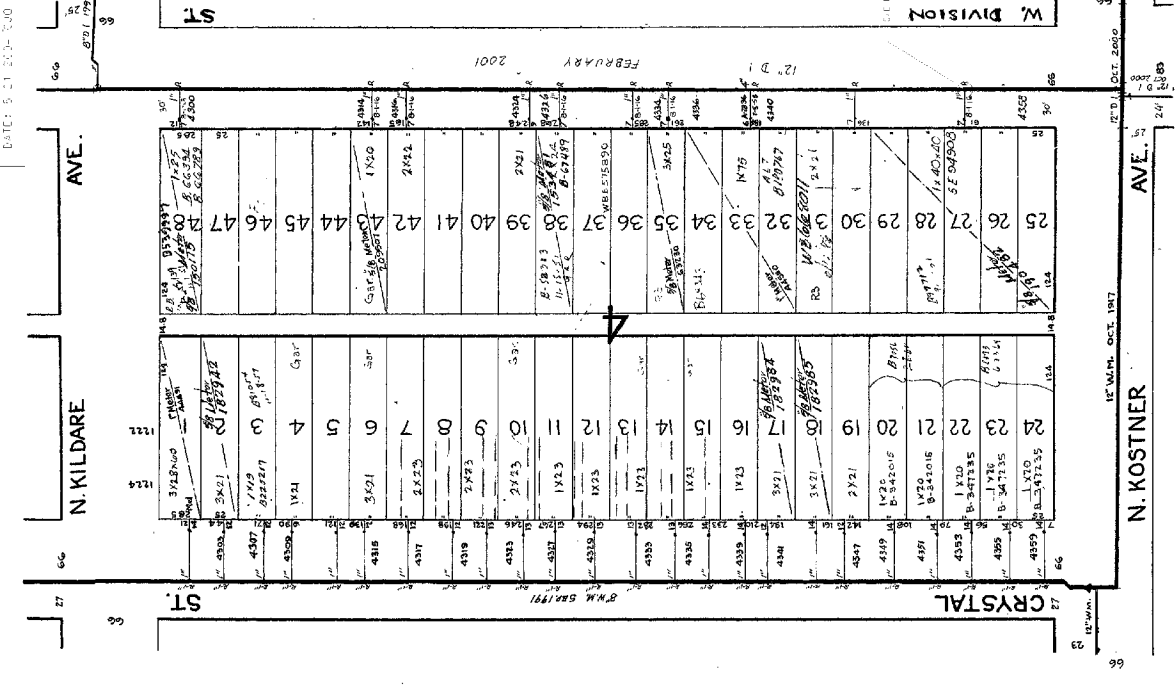


City of Chicago
 Richard M. Daley, Mayor
 Copyright 2007 © City of Chicago

WATER DIST. DIST. 11
 LUGGAGE DIST. DIST. 11
 DIST. 11
 DATE: 5-31-1939

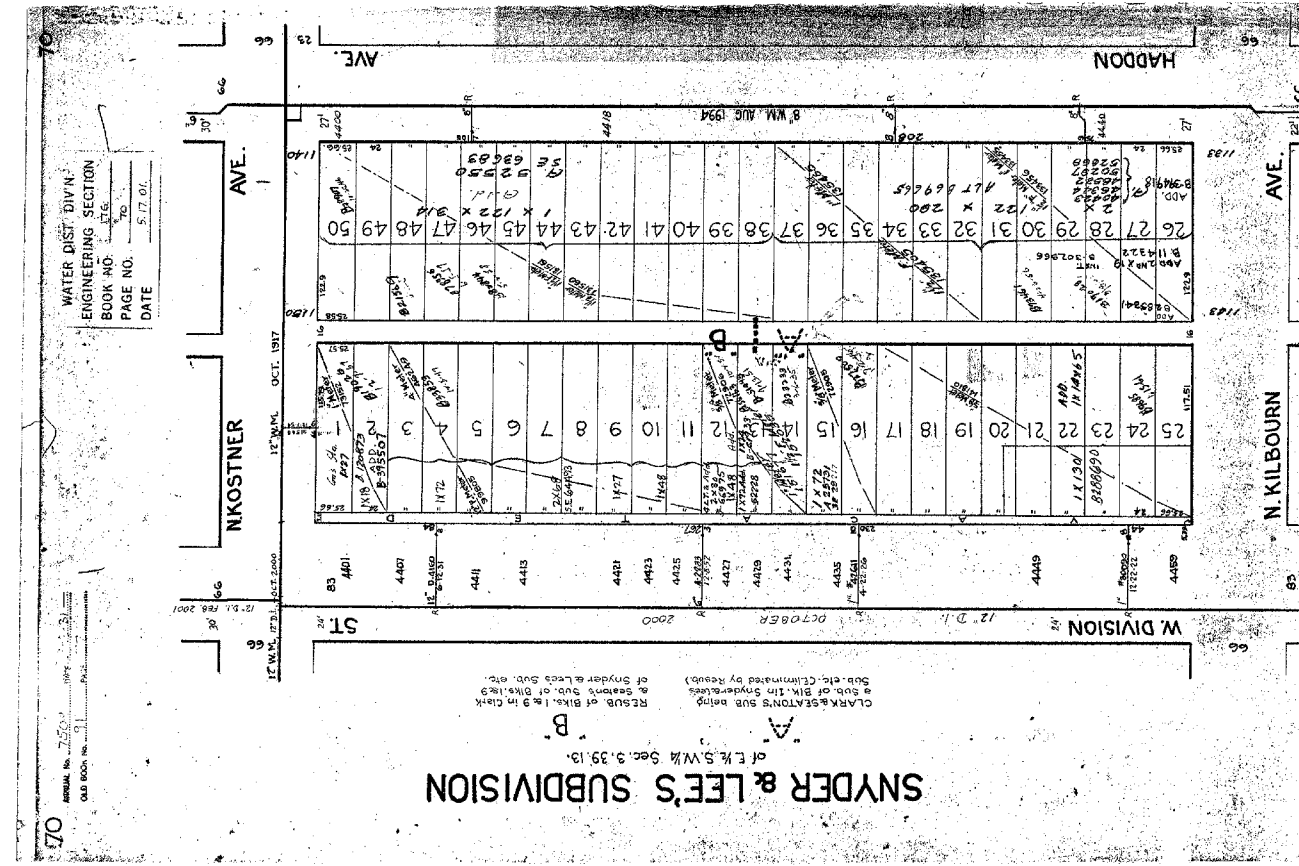
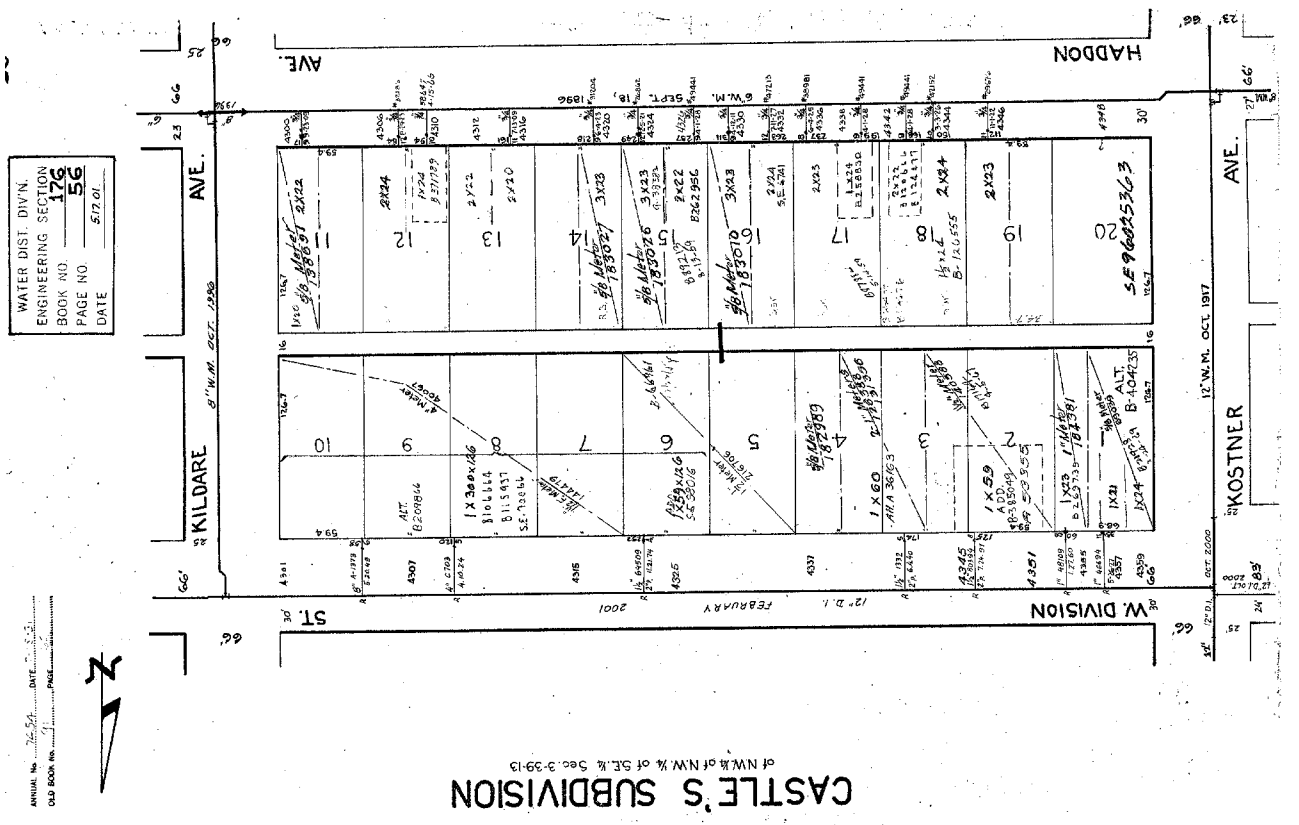


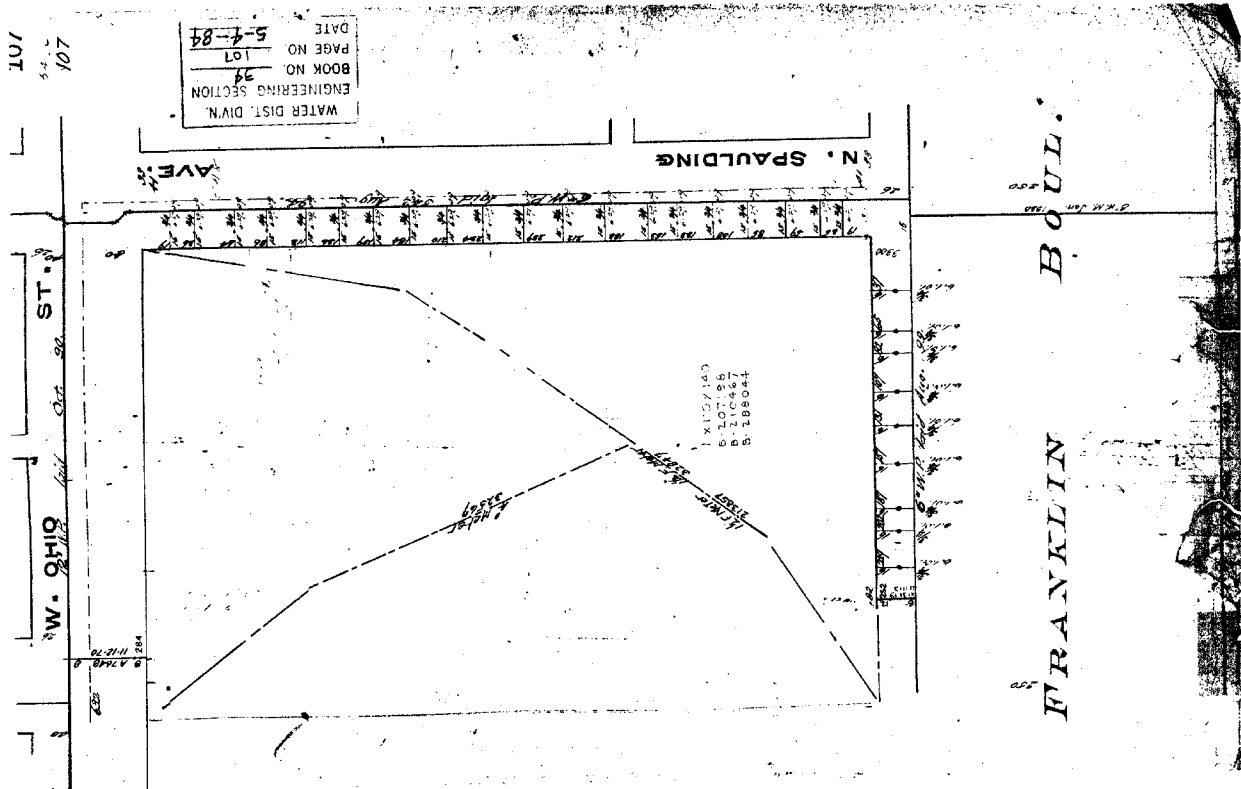
WATER DIST. DIST. 11
 LUGGAGE DIST. DIST. 11
 DIST. 11
 DATE: 5-31-1939



ANNUAL No. 2654 DATE 1-1-13
 OLD BOOK No. 176 PAGE NO. 56 DATE 5-17-01

WATER DIST. DIV'N.
 ENGINEERING SECTION
 BOOK NO. 176
 PAGE NO. 56
 DATE 5-17-01





Legend

- Well Locations
- Cook County Parishes

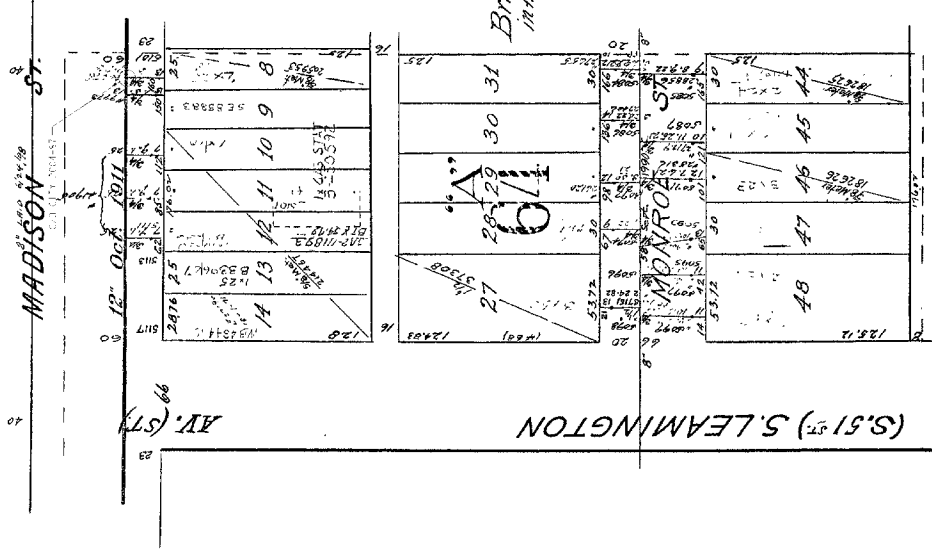
City of Chicago
Department of Environment
Figure 19
Township 39 Range 13 Section 16

City of Chicago
 Richard M. Daley, Mayor
 Copyright 2007 © City of Chicago

0 120 240 480 720 960 Feet

WATER - EST. DIV. 11
 HIGH PRESSURE SECTION
 BOOK NO. 91
 PAGE NO. 35
 DATE: 5-19-75

TRUSTEES' SUB.

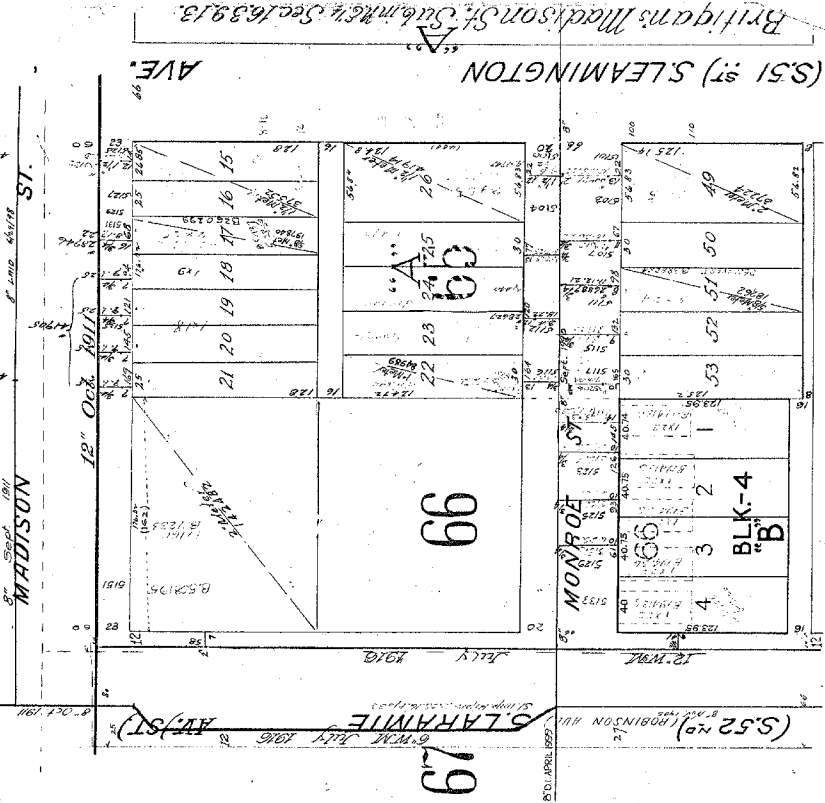


"A"
 Brigiams Madison St Sub
 in the P&M of Sec. 16, 3913.

SCHOOL

WATER - EST. DIV. 11
 HIGH PRESSURE SECTION
 BOOK NO. 97
 PAGE NO. 36
 DATE: 11-8-92

"B"
 COMMUNITY RE-SUBDIVISION of certain lots and
 parts of lots in the School Trustee's Subdivision of
 the north part of Section 16-39-13.

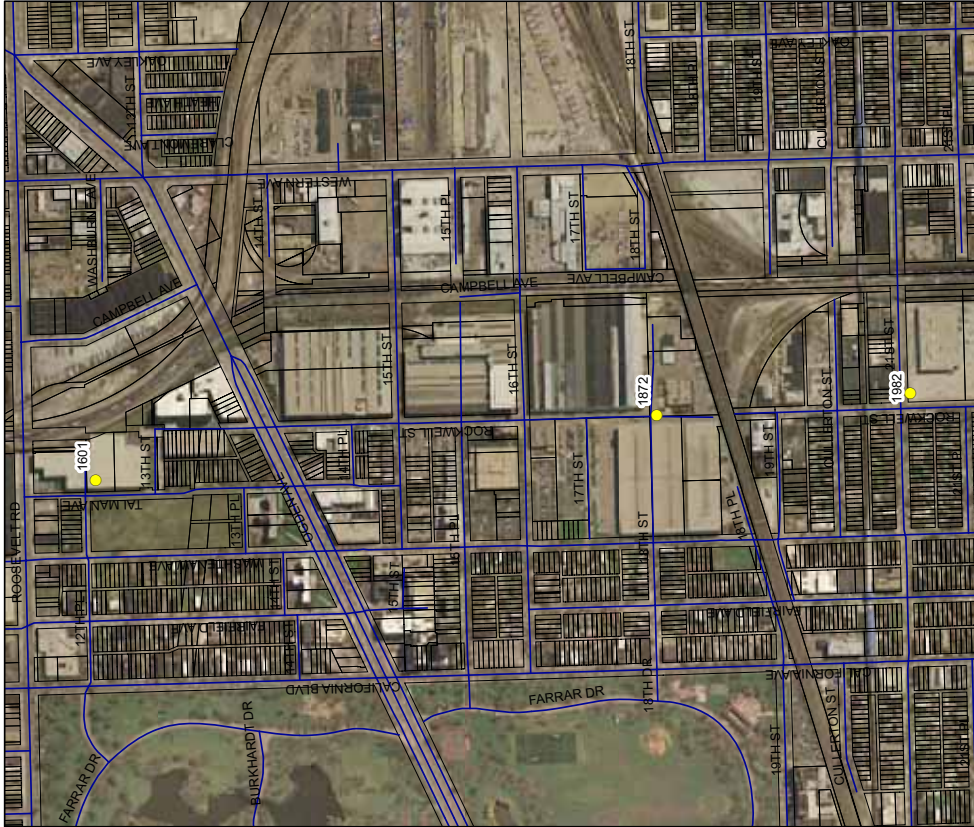
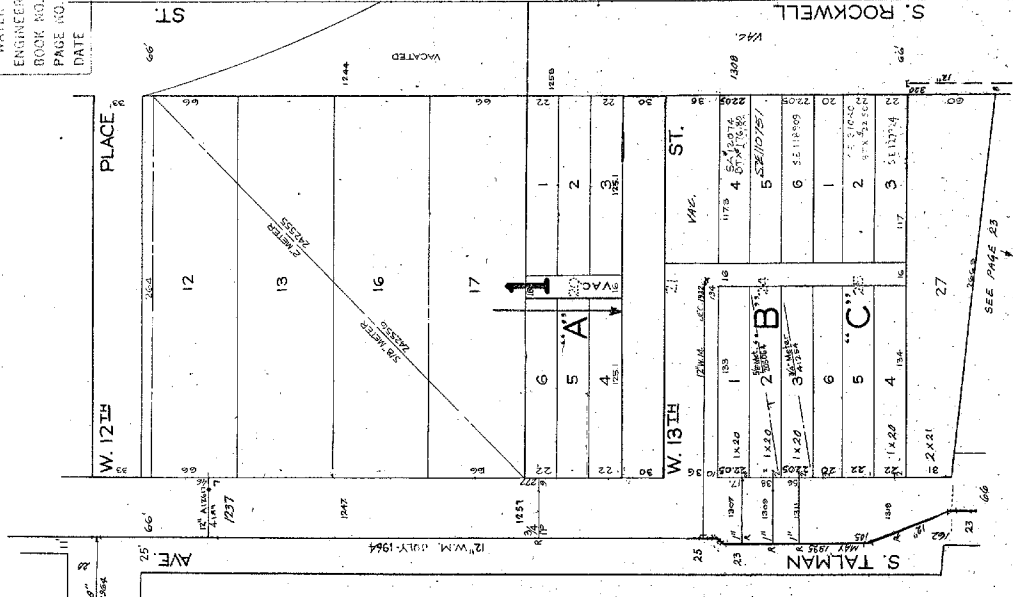


"A"
 Brigiams Madison St Sub
 in the P&M of Sec. 16, 3913.

COOK & ANDERSON'S SUB.

"A" "B" "C"
 SUB. of Lot 20, Blk. 1 etc. SUB. of Lot 24, Blk. 1

WATER DIST. DIV'N.
 ENGINEERING SECTION
 BOOK NO. 143
 PAGE NO. 15
 DATE 4-17-01



Legend

- Well Locations
- Cook County Parcels

City of Chicago
 Department of Environment
 Figure: 20
 Township 39 Range 13 Section 24

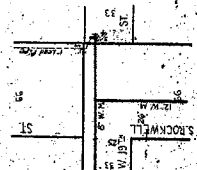
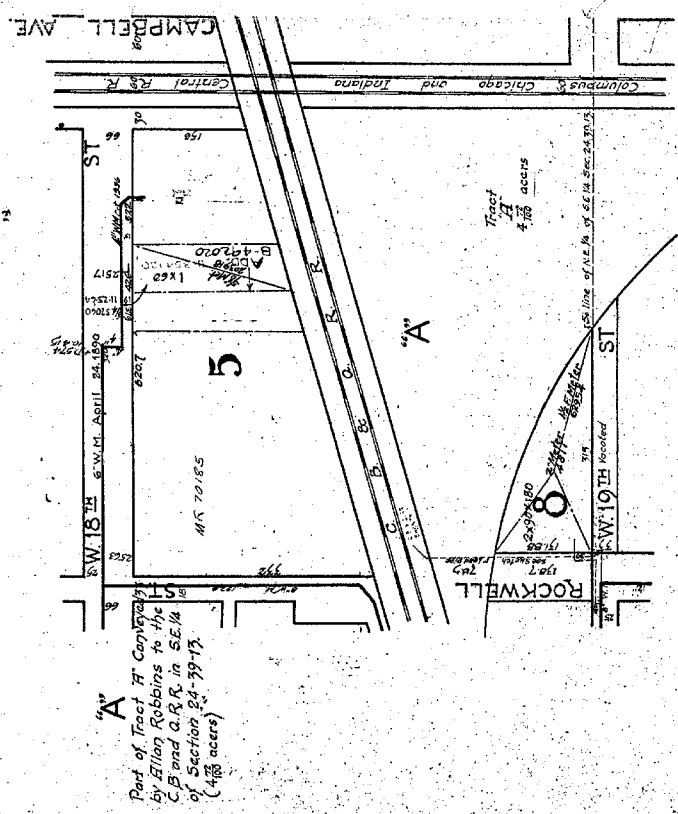
City of Chicago
 Richard M. Daley, Mayor
 Copyright 2007 © City of Chicago

0 375 750 1,500 2,250 3,000 Feet

WALKER'S-DOUGLAS-PARK-ADDI

76

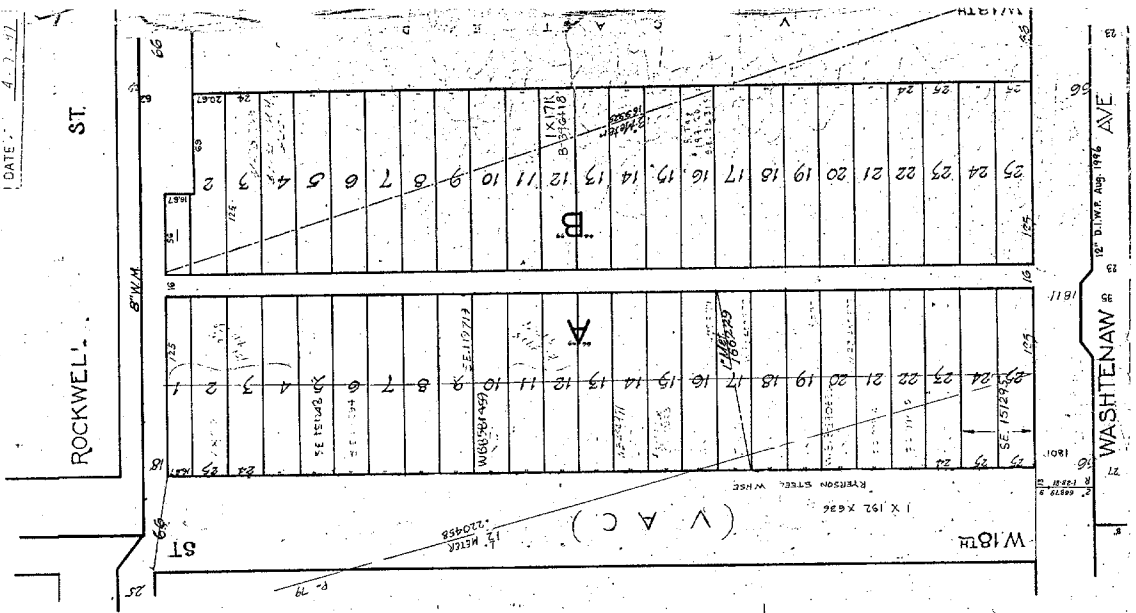
WATER DIST. DIV'N.
 ENGINEERING SECTION
 BOOK NO. 76
 PAGE NO. 2-17-76



WALKERS-DOUGLAS-PARK-ADDITION

Sub of North Half of Block 4 in Walker's Douglas Park Addition, North 1st, (hereof) in Walker's Douglas Park Addition.

WATER DIST. DIV'N.
 ENGINEERING SECTION
 BOOK NO. 148
 PAGE NO. 80
 DATE 4-7-77

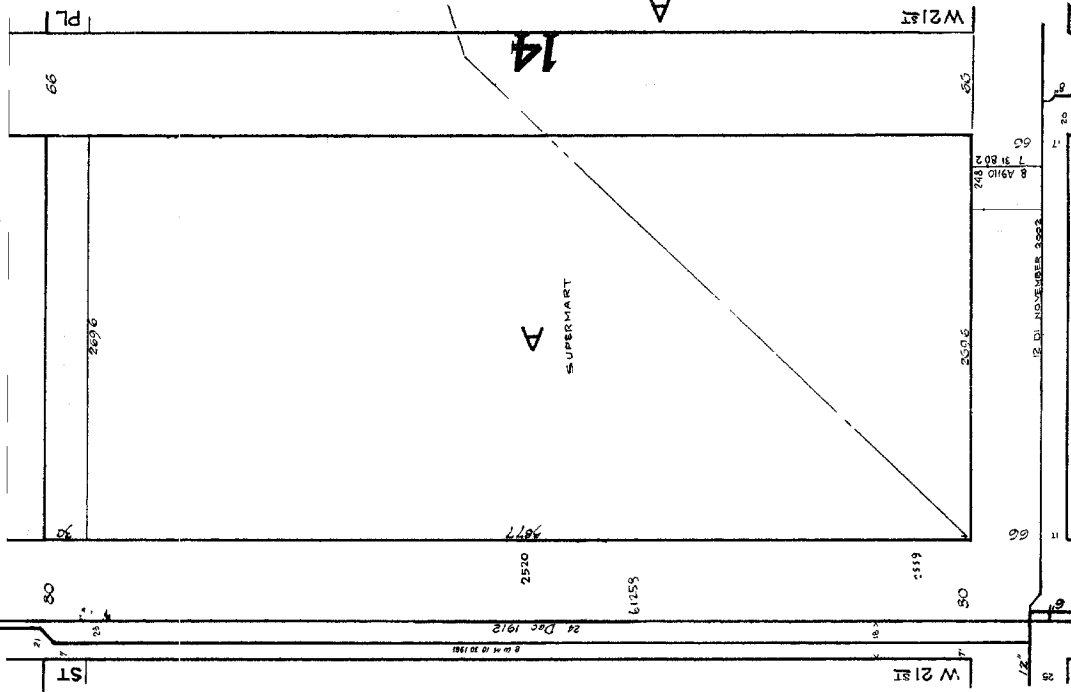


80

90 J

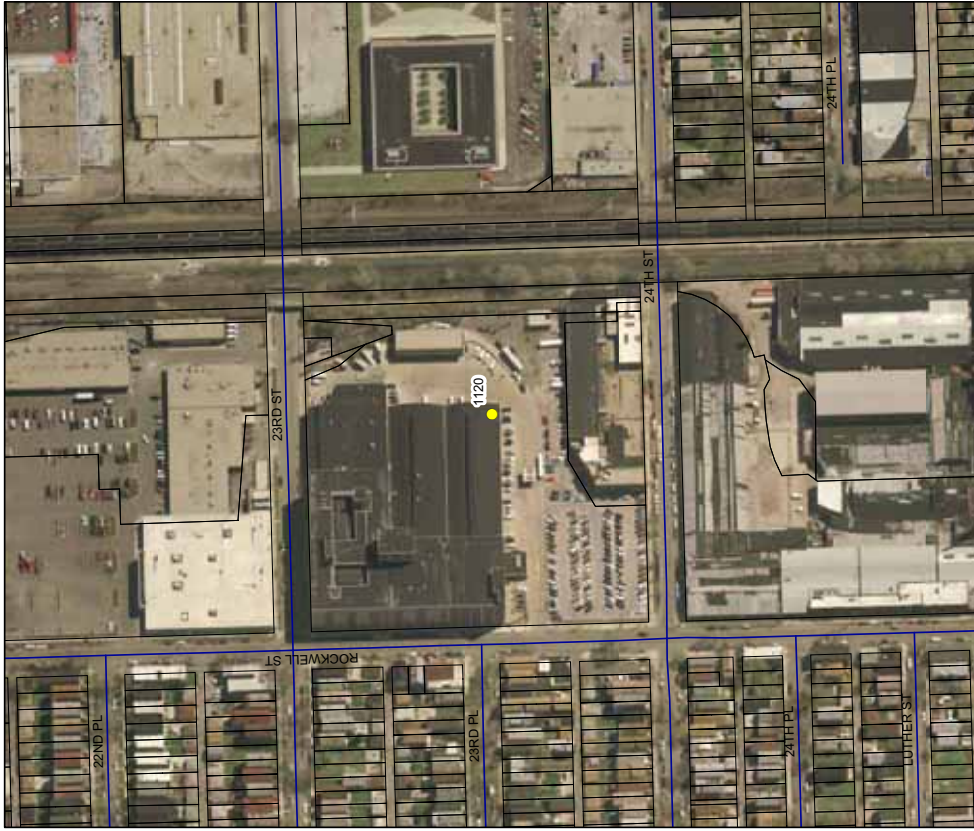
Columbus & Chicago & Indiana Central R R

AS PER PERMITS, DIVISION
 UTILITIES, CHICAGO
 RECORD NO. 118
 1934, 1935, 1936
 DATE: 5-19-2009



WALKERS-DOUGLAS-PARK-ADDITION

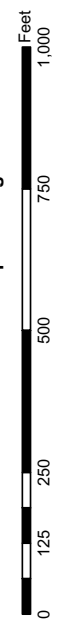
500' x 500' of Douglas Park Addition
 in Walker's Douglas Park Addition



City of Chicago
 Department of Environment
 Figure: 21
 Township 39 Range 13 Section 25

Legend

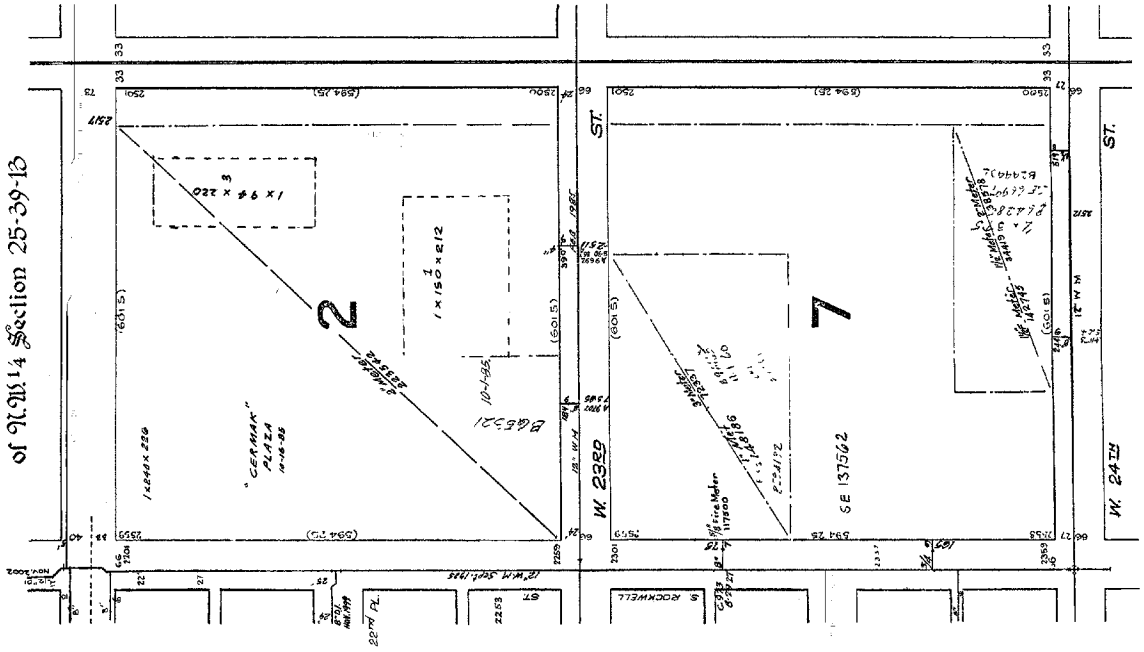
- Well Locations
- Cook County Parishes



City of Chicago
 Richard M. Daley, Mayor
 Copyright 2009 © City of Chicago

WATER 2007, 2011, 2012
 2007 100, 101, 102
 2011 100, 101, 102
 2012 100, 101, 102
 DATE: 3-19-2013 AJ
 33411 100-102

S. J. Walker's Subdivision
 of 9th & 14th Section 25-39-1B



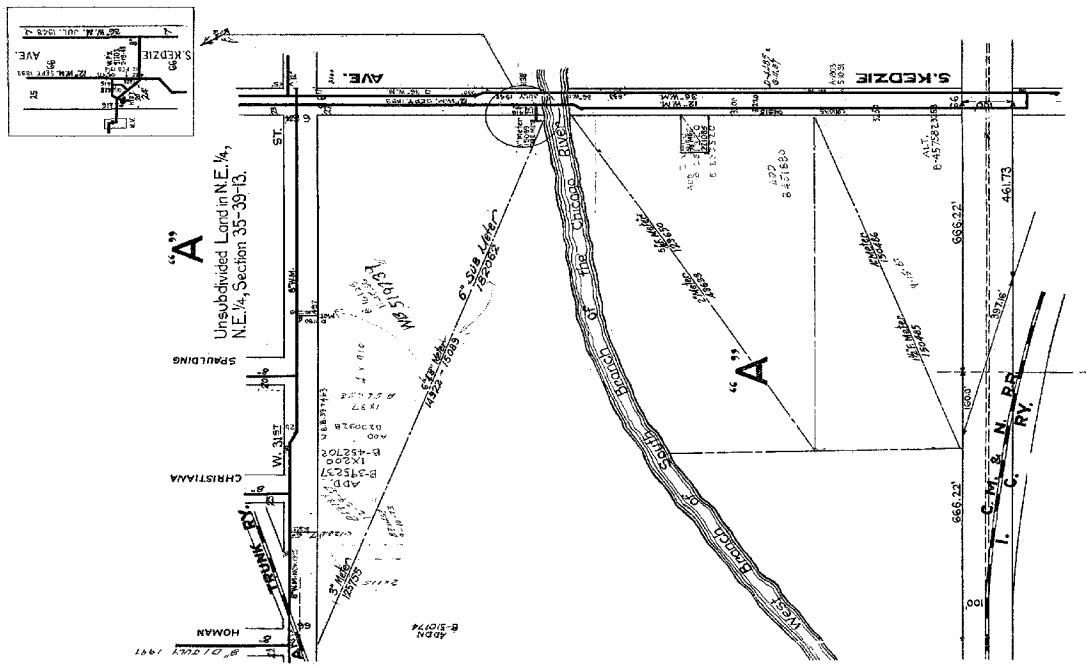
City of Chicago
 Department of Environment
 Figure: 22
 Township 39 Range 13 Section 35

Legend
 Well Locations
 Cook County Parishes



City of Chicago
 Richard M. Daley, Mayor
 Copyright 2009 © City of Chicago

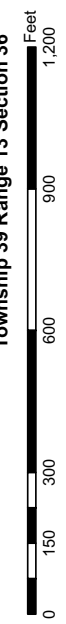
AS PER THE CITY OF CHICAGO
 RECORDING DIVISION
 FILE NO. 133
 P. 37, 10, 53
 DATE: 7-7-2007 P. 5



City of Chicago
Department of Environment
Figure: 23
Township 39 Range 13 Section 36

Legend

- Well Locations
- Cook County Parishes

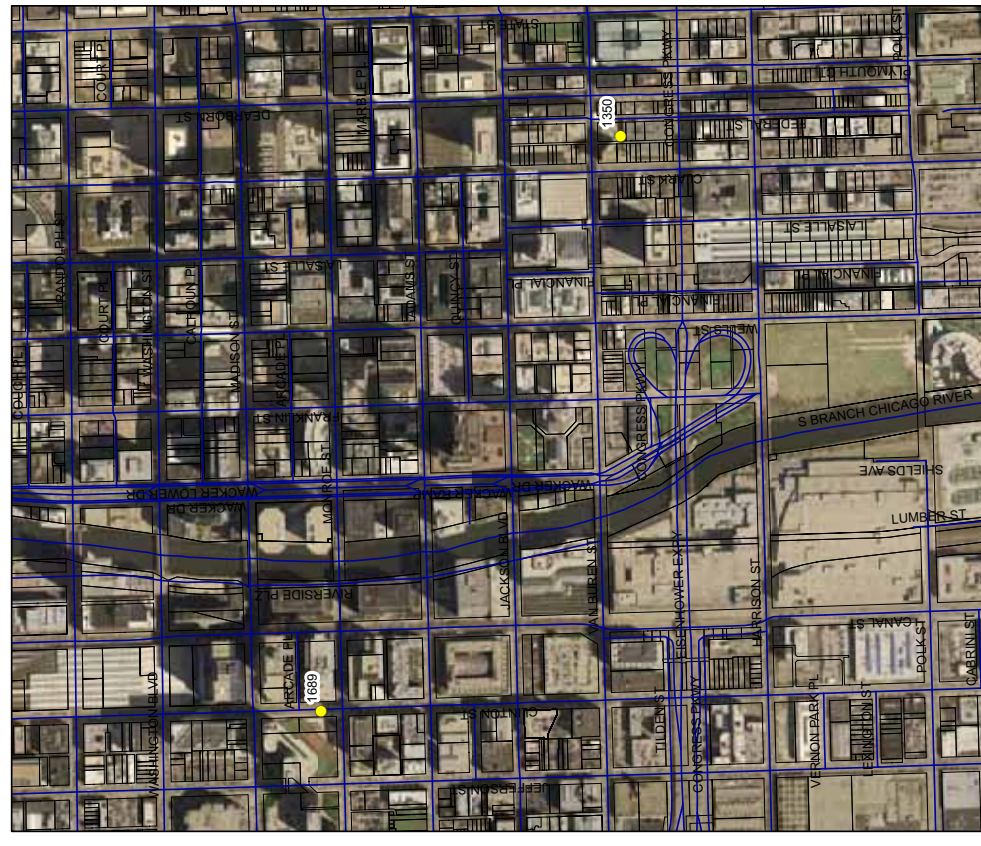
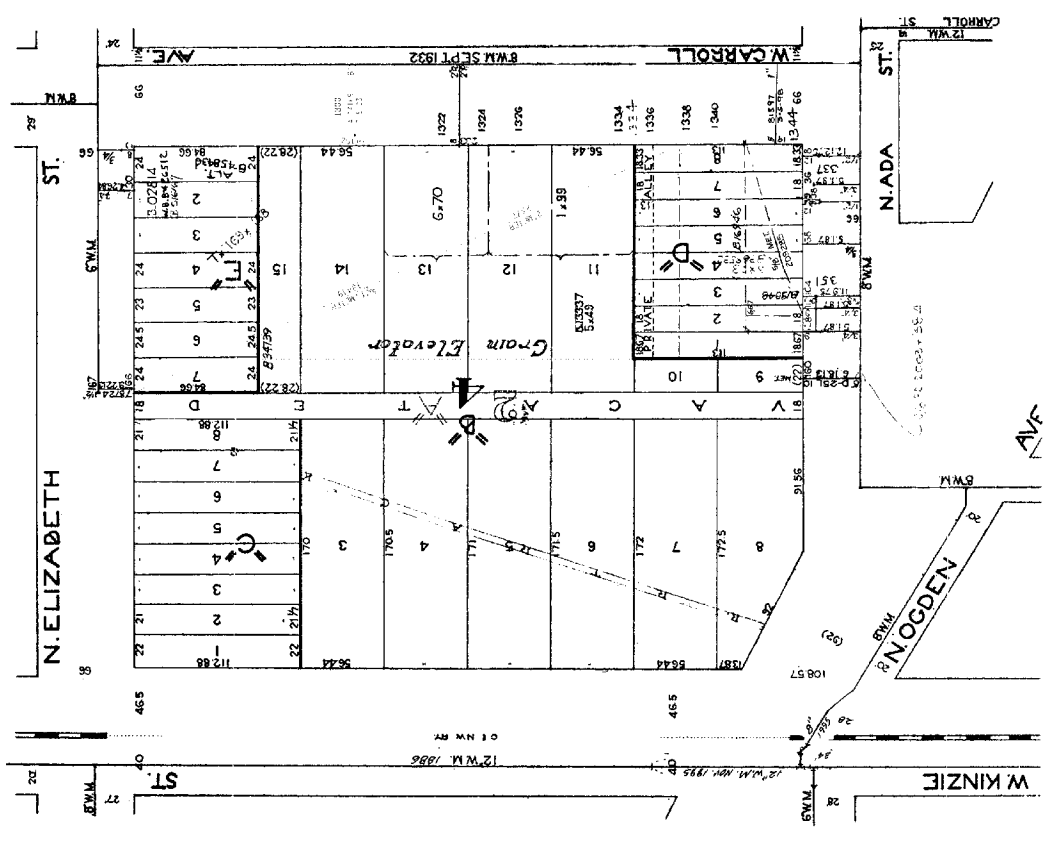


City of Chicago
 Richard M. Daley, Mayor
 Copyright 2007 © City of Chicago

101

WATER DISTRICT - CIVIL
 LUGBURNER SEC. 101
 E001101-1
 PAR. 101-1
 CASE: 101-101-101

CIRCUIT COURT PARTITION OF S. HAYES' SUB. OF THE S. EAST 1/4 of Lot 9 and 10 in Blk. 4 of Sawyer's Add. Sec. 8-38-14
 W of Sec. 8-38-14
 S. HAYES' SUB. OF THE S. EAST 1/4 of Lot 9 and 10 in Blk. 4 of Sawyer's Add. Sec. 8-38-14
 JOHNSTON'S SUB. OF LOT 16 and E. 1/2 of Lot 15 in Blk. 4 in Sawyer's Add. Sec. 8-38-14
 S. HAYES' SUB. OF THE S. EAST 1/4 of Lot 9 and 10 in Blk. 4 of Sawyer's Add. Sec. 8-38-14
 BUTTERFIELD'S SUB. OF LOT 1 and 2 of Blk. 4 in Sawyer's Add. Sec. 8-38-14



City of Chicago
 Department of Environment
 Figure: 26
 Township 39 Range 14 Section 16

Legend
 Well Locations
 Cook County Parishes

0 340 680 1,360 2,040 2,720 Feet

City of Chicago
 Richard M. Daley, Mayor
 Copyright 2007 © City of Chicago

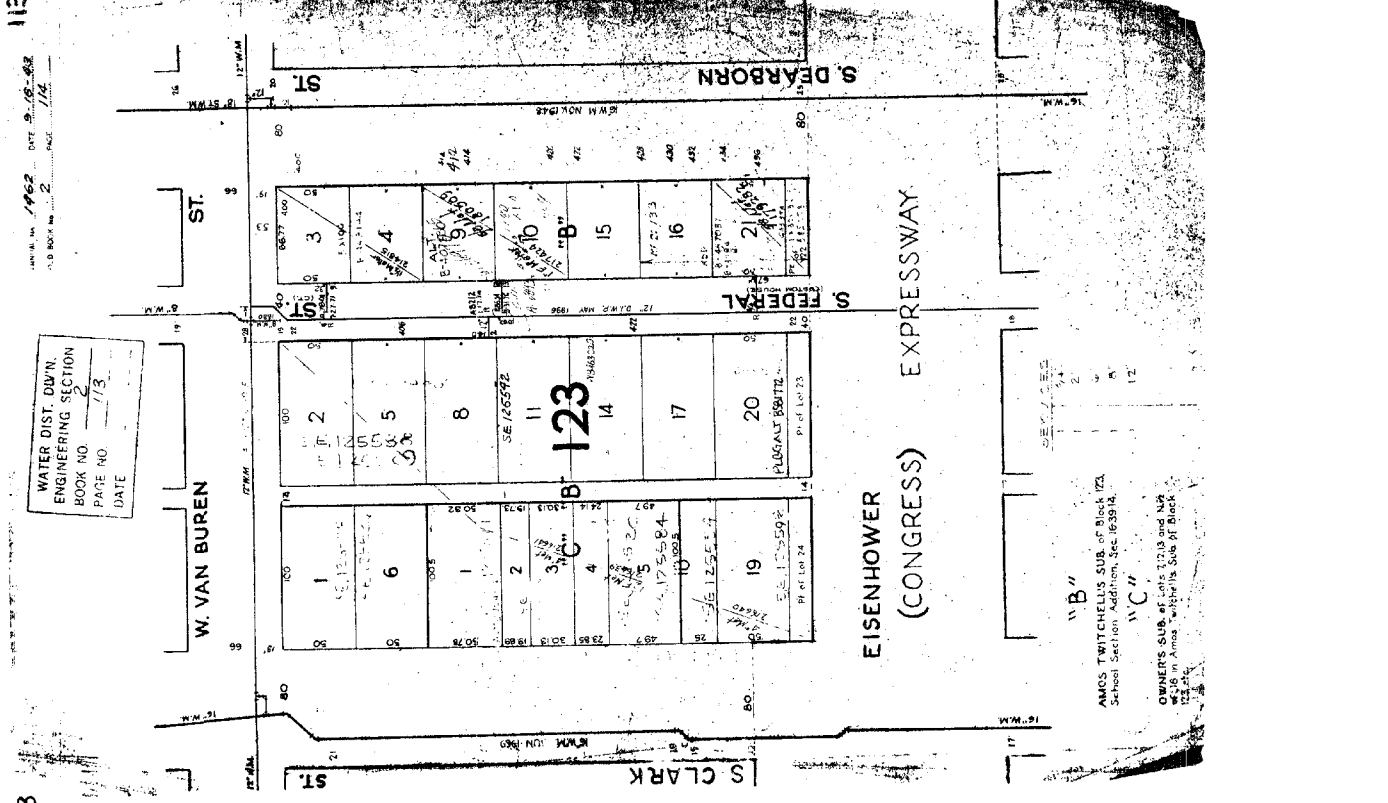
WATER DIST. DIV'N.
ENGINEERING SECTION
BOOK NO. 2
PAGE NO. 173
DATE

W. VAN BUREN
S. CLARK
S. DEARBORN

EISENHOWER
(CONGRESS) EXPRESSWAY

AMOS TWITCHELL SUB. of Block 123
School Section, Addition, Sec. 163914.

OWNERS SUB. of Lots 1, 2, 3 and 4
of Block 123 in Amos Twitchell Sub. of Block 123



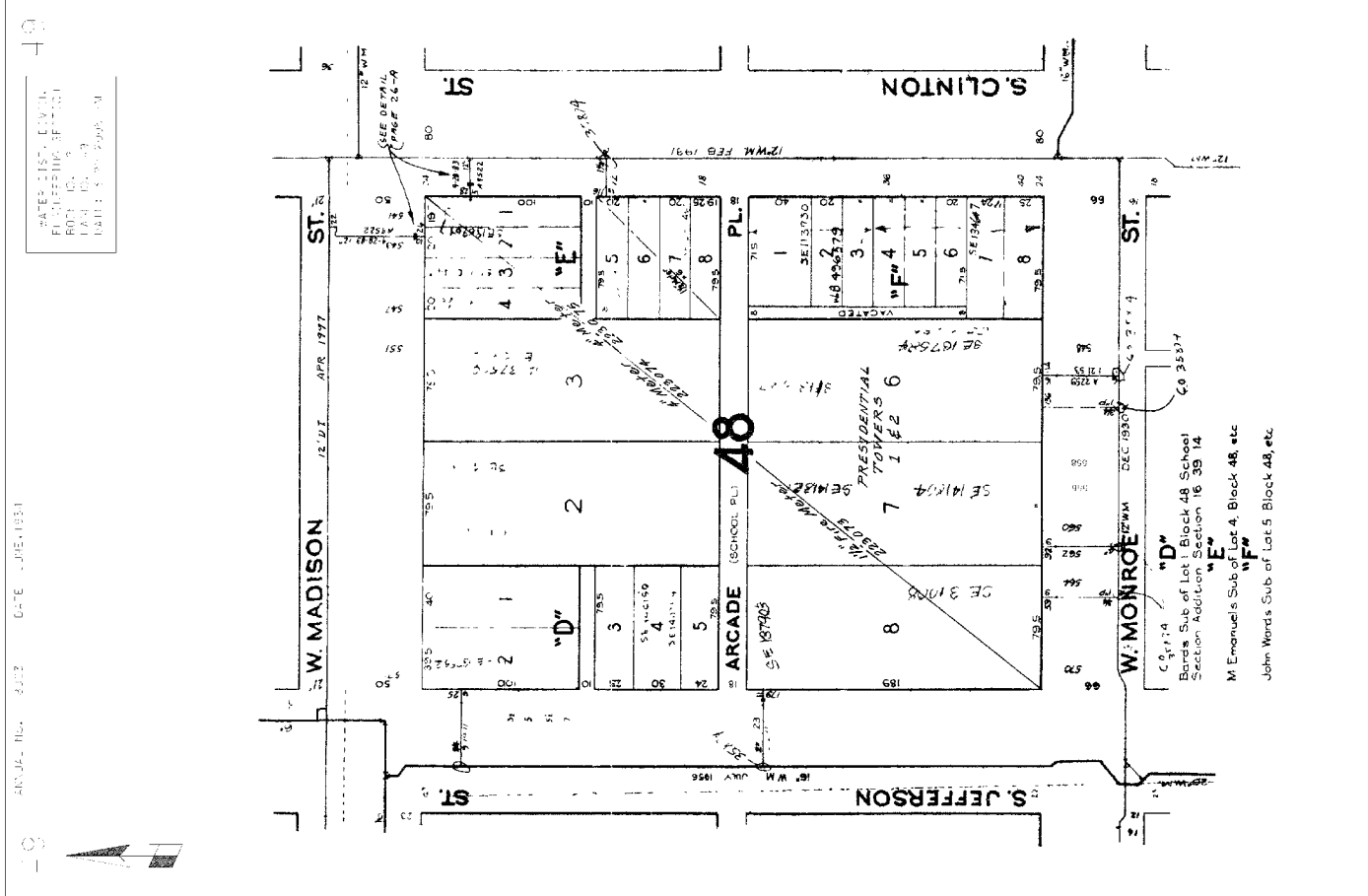
WATER DIST. DIV'N.
ENGINEERING SECTION
BOOK NO. 2
PAGE NO. 173
DATE

W. MADISON
S. JEFFERSON
S. CLINTON

ARCADIA (SCHOOL PL.)
PRESIDENTIAL TOWERS

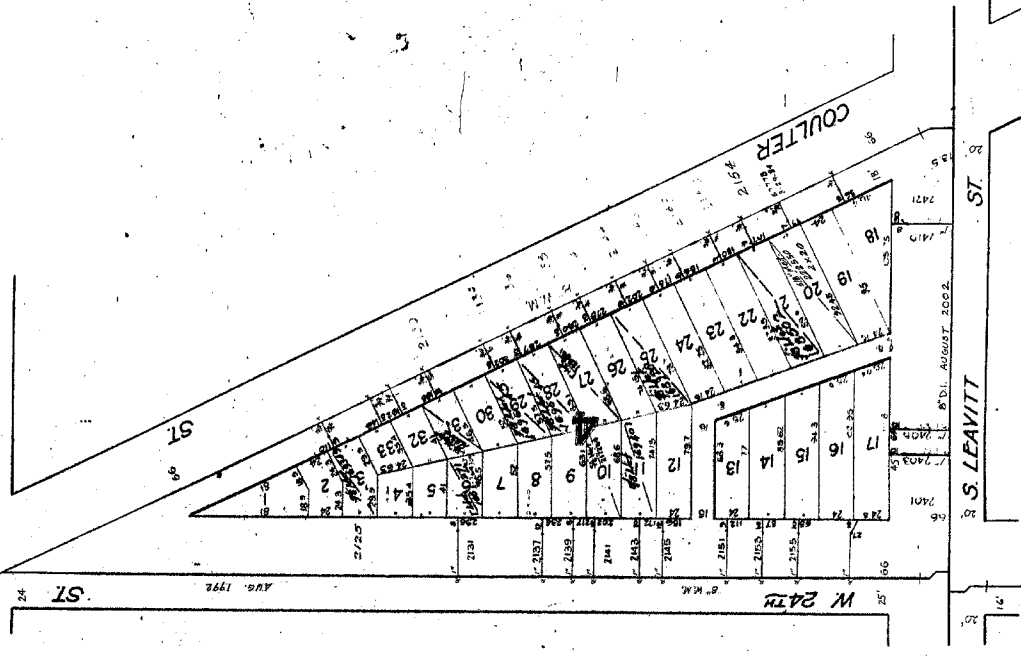
W. MONROE

Block 48
Bares Sub. of Lot 1, Block 48 School Section Addition, Section 16 35 14
M. Emanuel's Sub. of Lot 4, Block 48, etc
John Words Sub. of Lot 5, Block 48, etc



WATER DIST. DIVN.
 ENGINEERING SECTION
 BOOK NO. 23
 PAGE NO. 30
 DATE 12-6-02

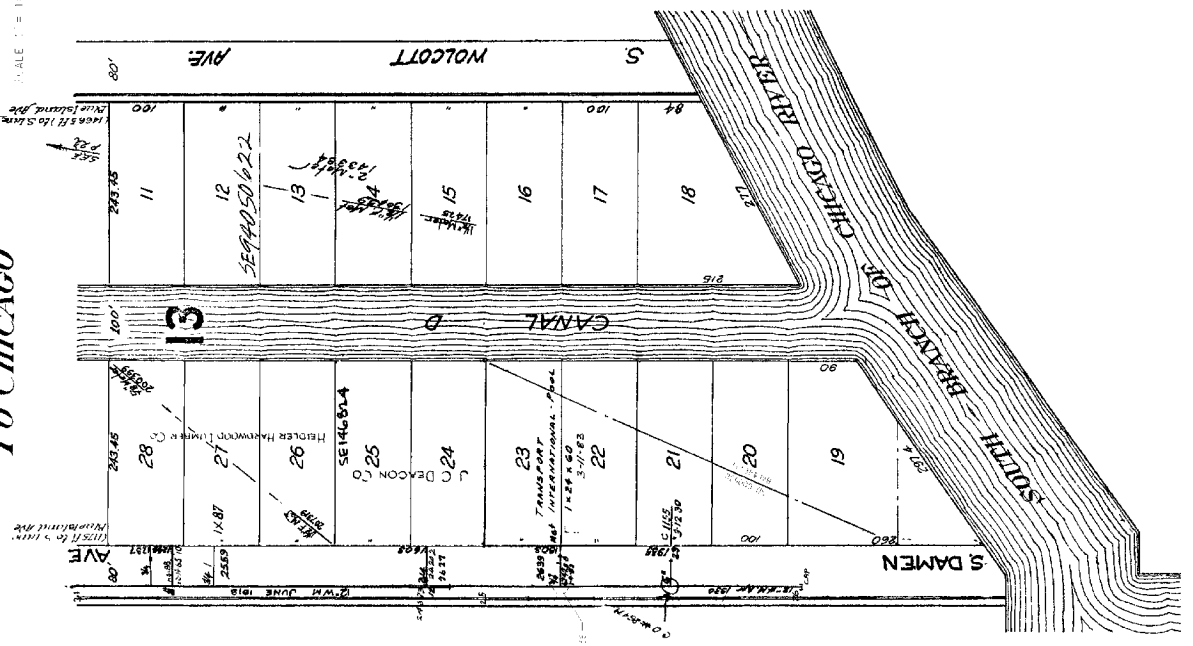
S. HOYNE AVE.
 8' W.M. JULY 1966



Reaper's Addition to Chicago

S. J. WALKER'S DOCK ADDRESS
 TO CHICAGO

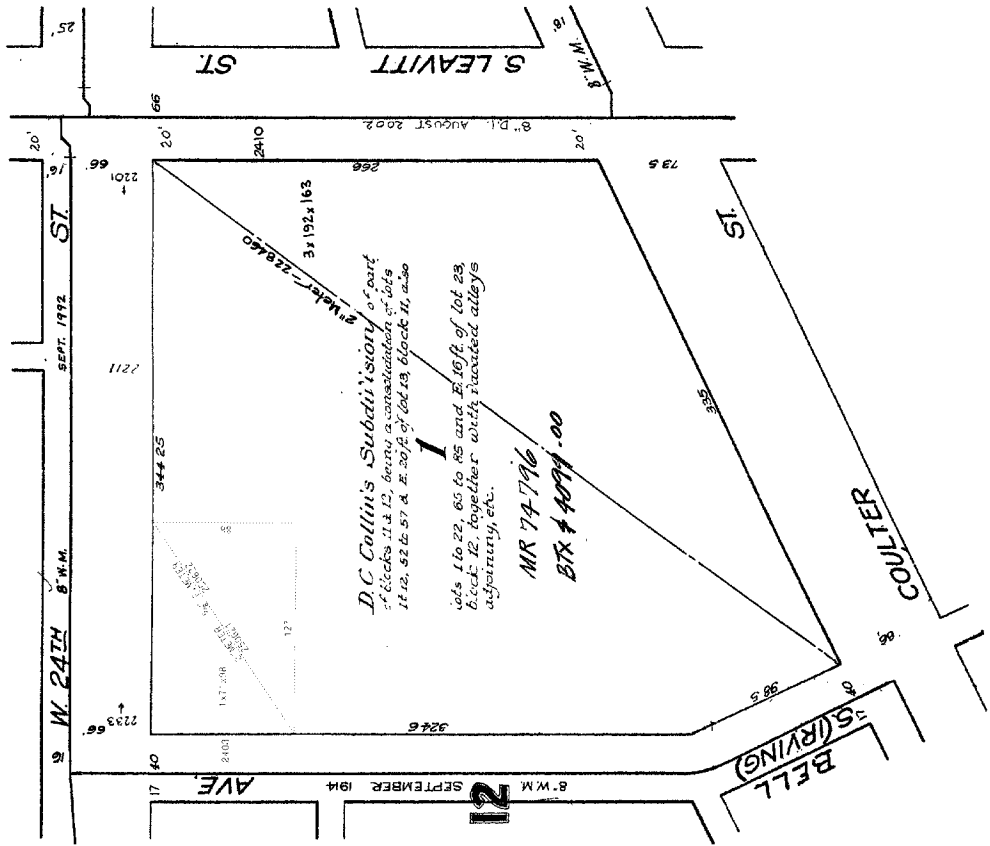
WATER DIST. DIVN.
 ENGINEERING SECTION
 BOOK NO. 23
 PAGE NO. 31
 DATE 12-6-02



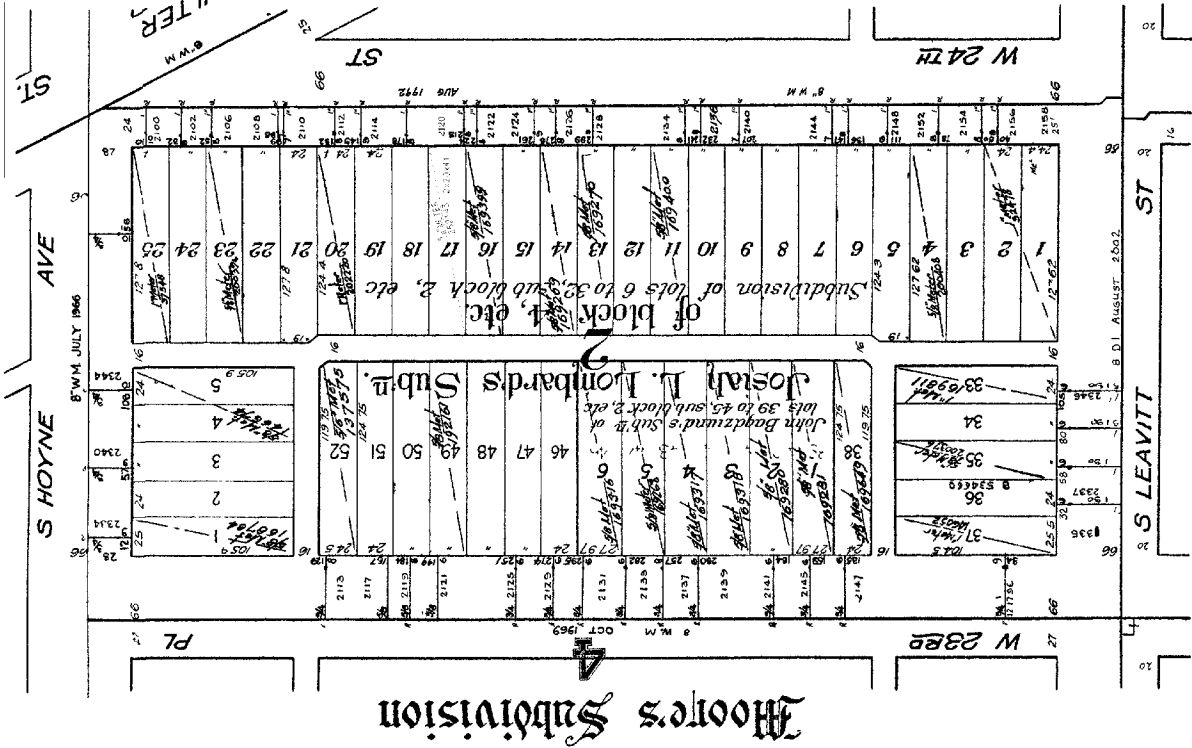


WATER DIST. DIVISION
ENGINEERING SECTION
DCC: INC. 23
PAGE: INC. 37
DATE: 7-19-2001 C-0

Reapers Addition to Chicago

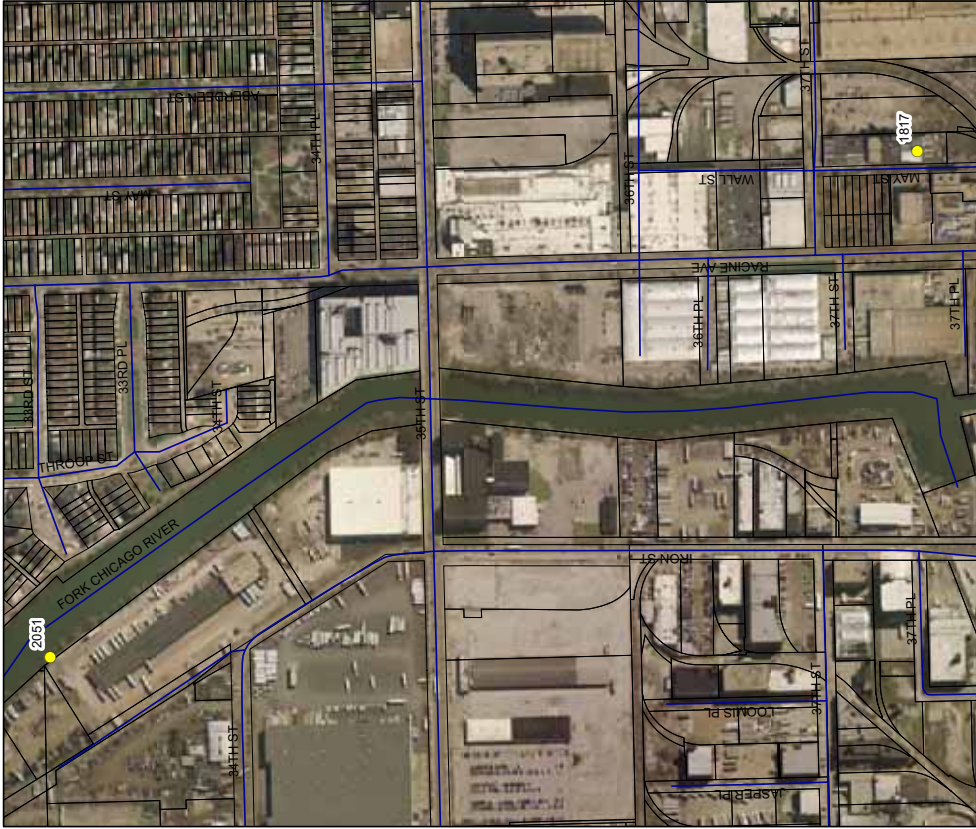


WATER DIST. DIVISION
ENGINEERING SECTION
DCC: INC. 23
PAGE: INC. 37
DATE: 7-19-2001 C-0



2015-2016
 2015-2016
 2015-2016
 2015-2016
 2015-2016

2015-2016

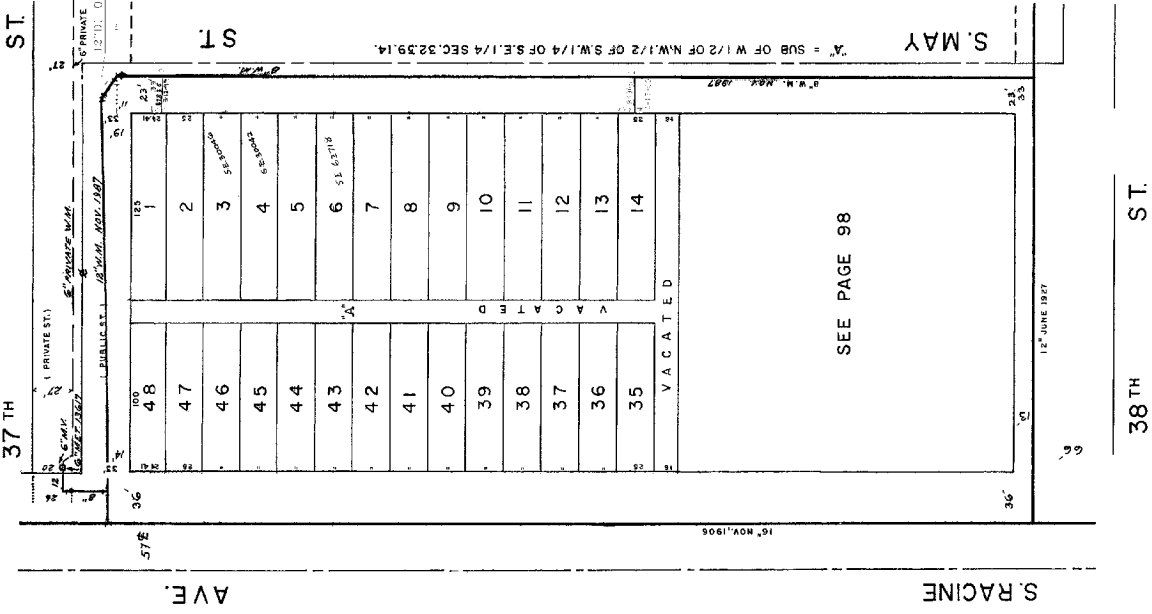
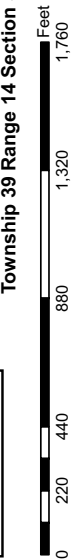


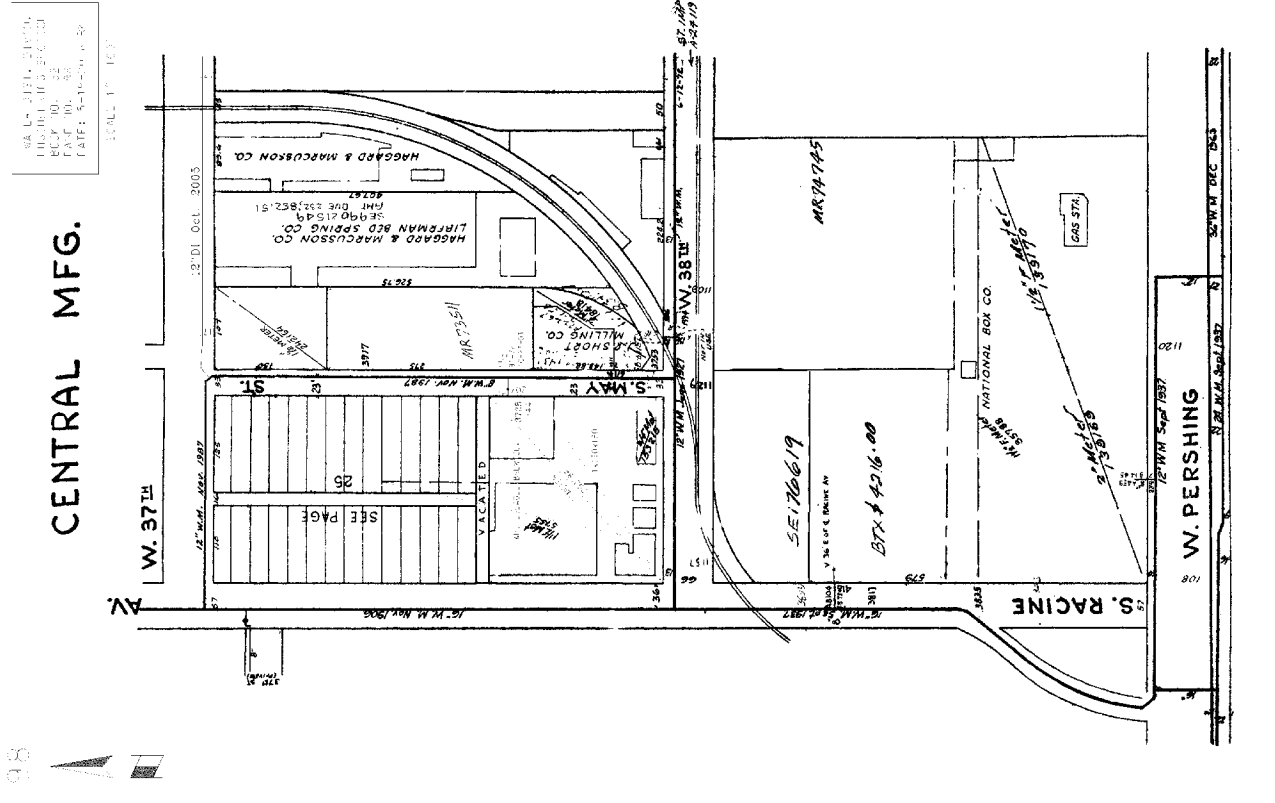
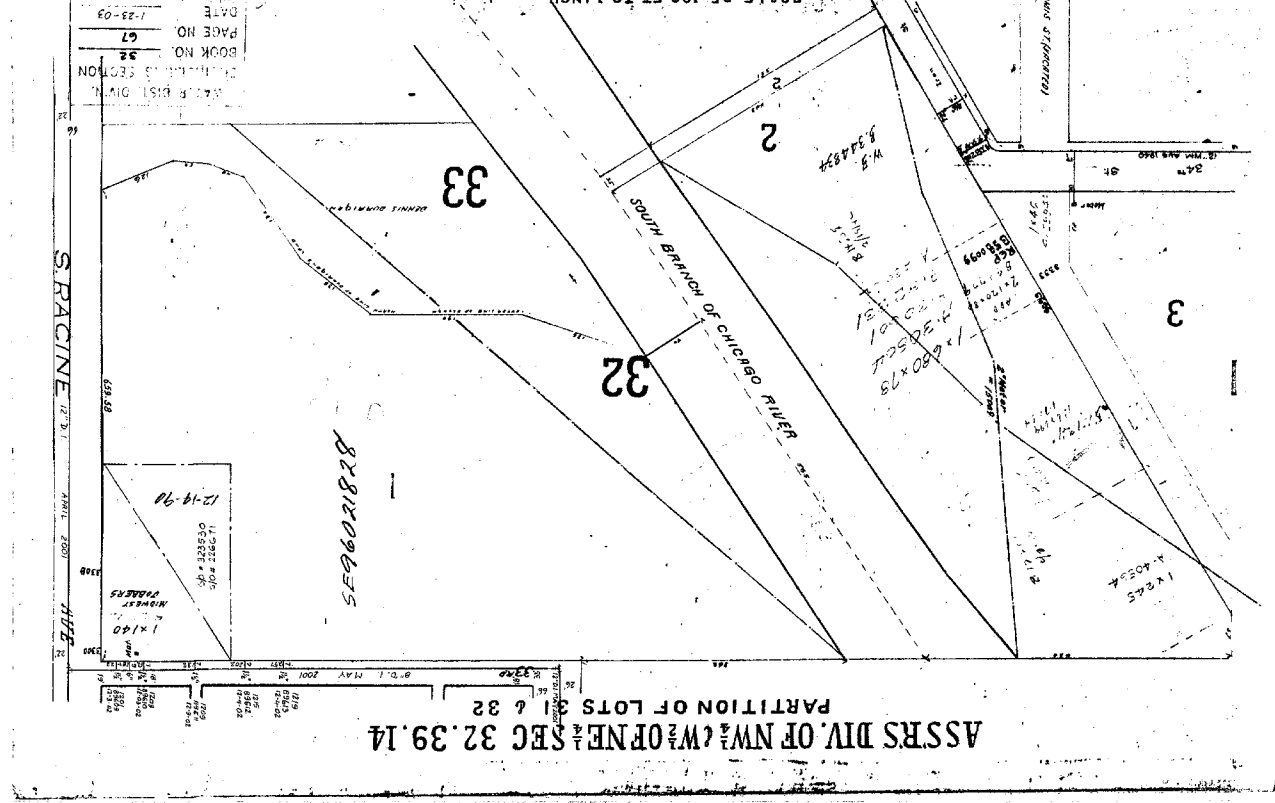
City of Chicago
 Richard M. Daley, Mayor
 Copyright 2008 © City of Chicago

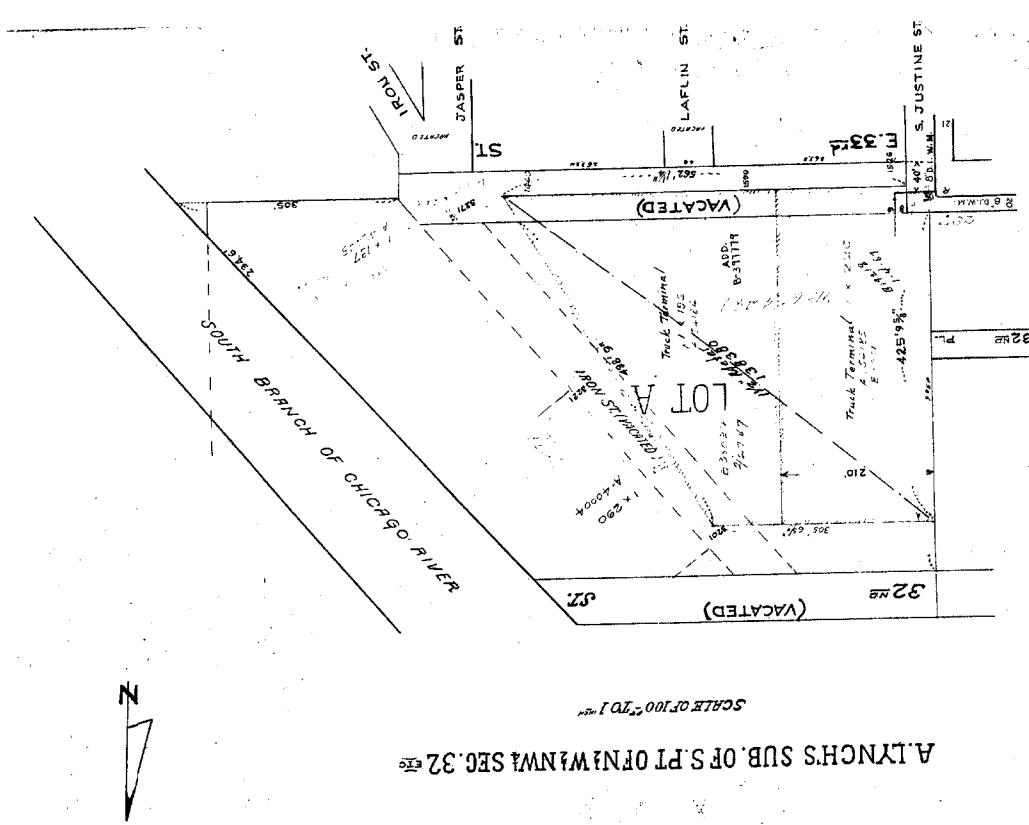
City of Chicago
Department of Environment
Figure 30
Township 39 Range 14 Section 32

Legend

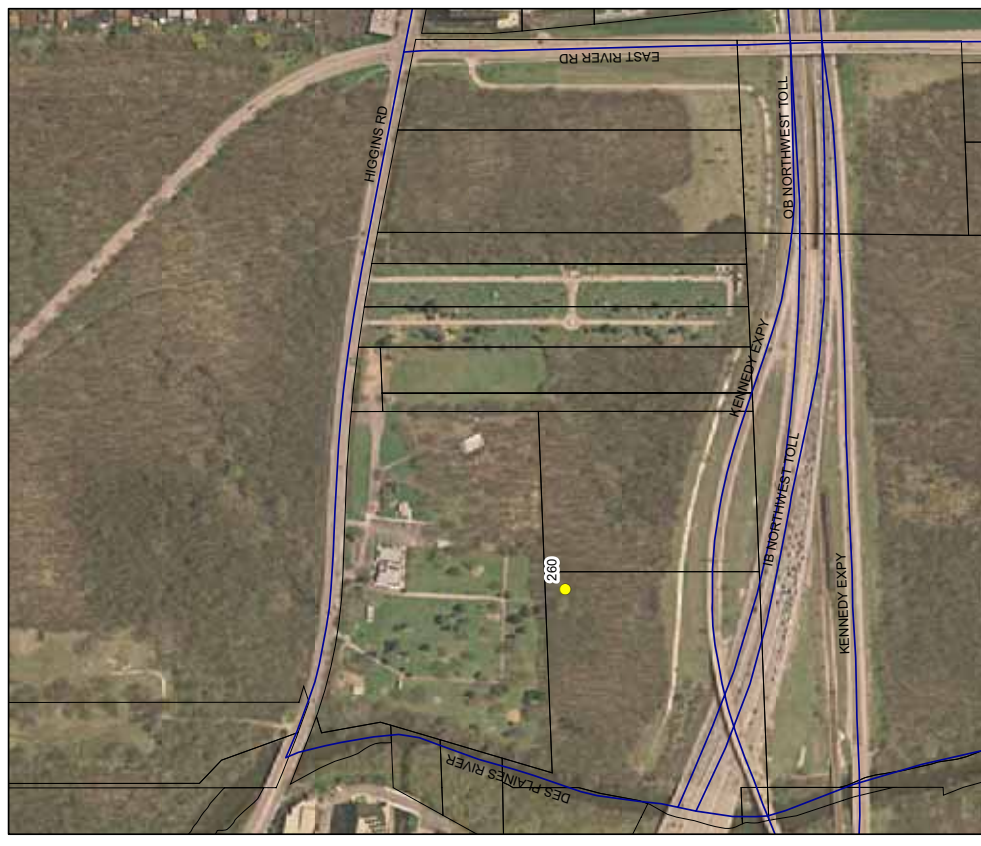
- Well Locations
- Cook County Parcels







WATER DIST. DIV'N.	
ENGINEERING SECTION	
BOOK NO.	32
PAGE NO.	77
DATE	1-15

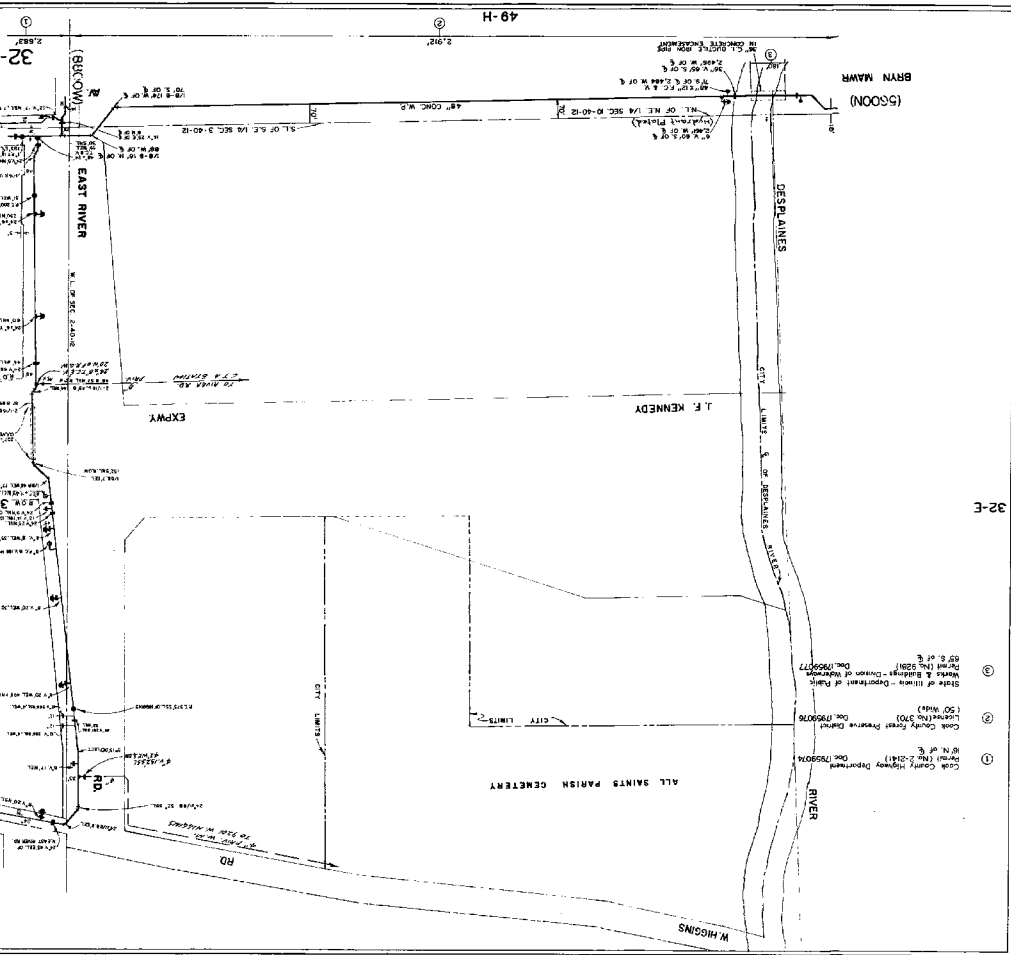


City of Chicago
Department of Environment
Figure 31
Township 40 Range 12 Section 3

Legend
 ● Well Locations
 □ Cook County Parcels

0 220 440 880 1,320 1,760 Feet

City of Chicago
 Richard M. Daley, Mayor
 Copyright 2008 © City of Chicago



City of Chicago
 Richard M. Daley, Mayor
 Copyright 2008 © City of Chicago

City of Chicago
Department of Environment
Figure 32
Township 40 Range 13 Section 15

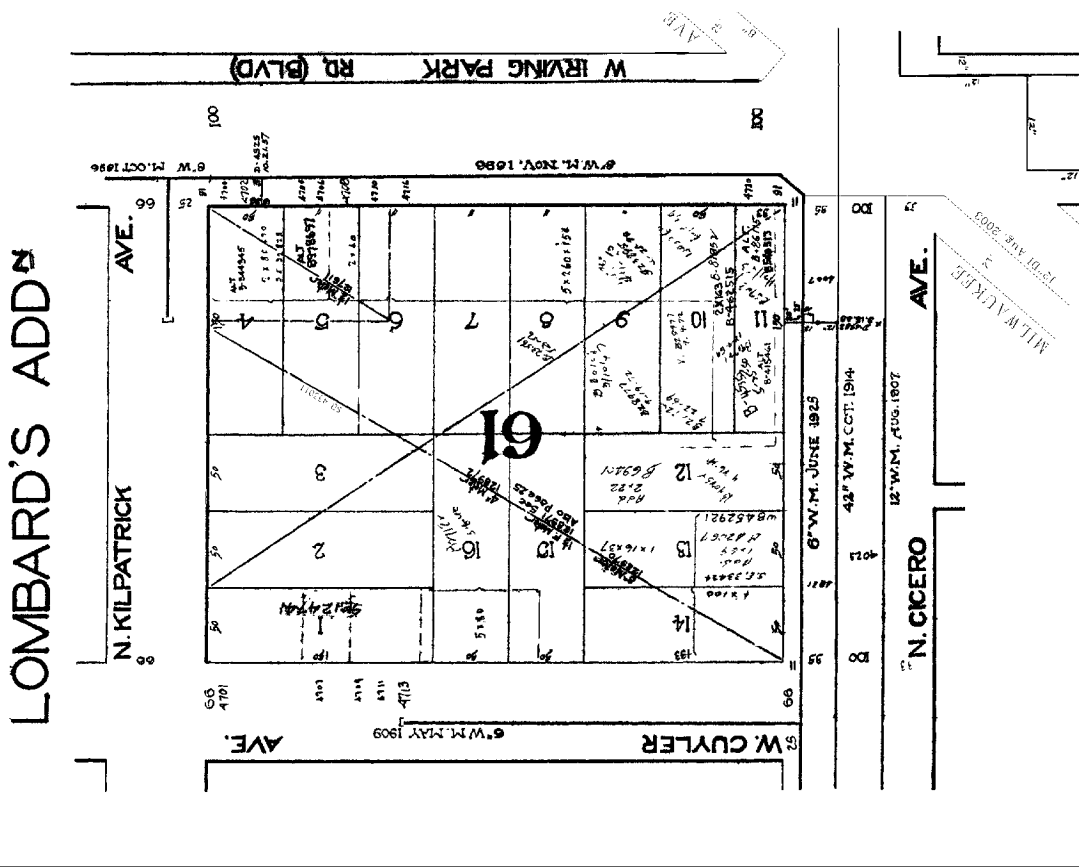
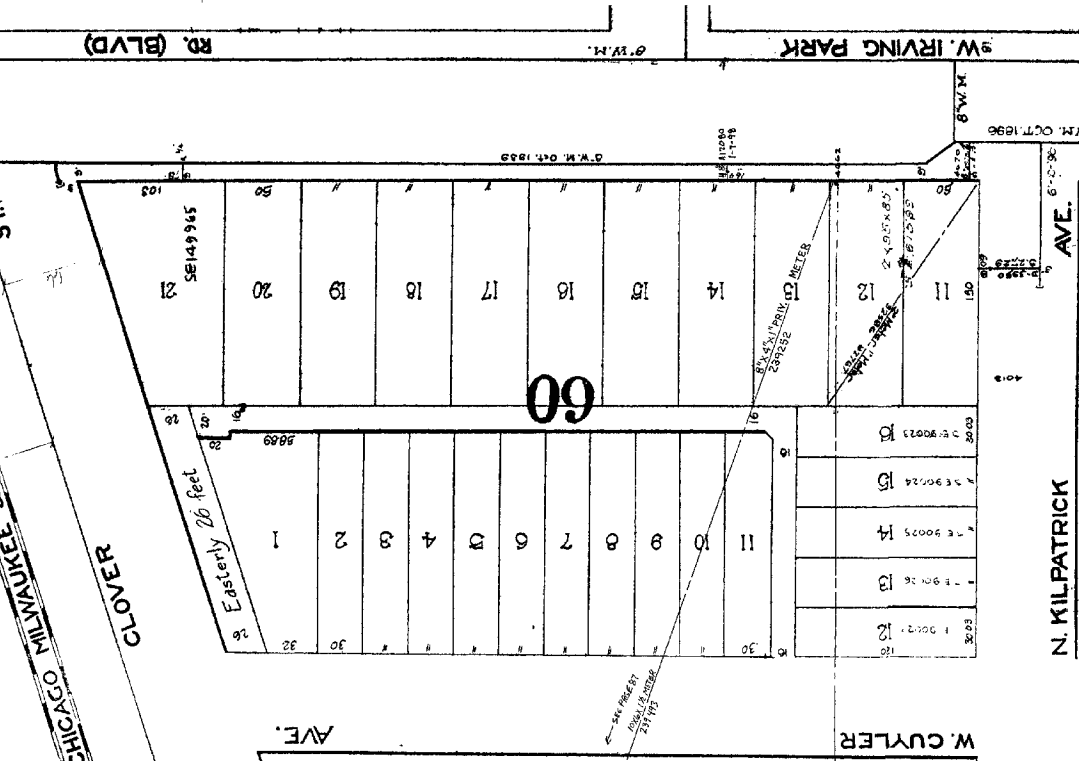


Legend

- Well Locations
- Cook County Parcels



TO MONTROSE
CHICAGO MILWAUKEE & ST. PAUL RAILWAY
ST.



LOMBARD'S ADDN



WATERBURY, GEORGE
 ENGINEER
 1875-1876
 SALE NO. 138
 DATE 8-19-2008
 SCALE 1" = 200'

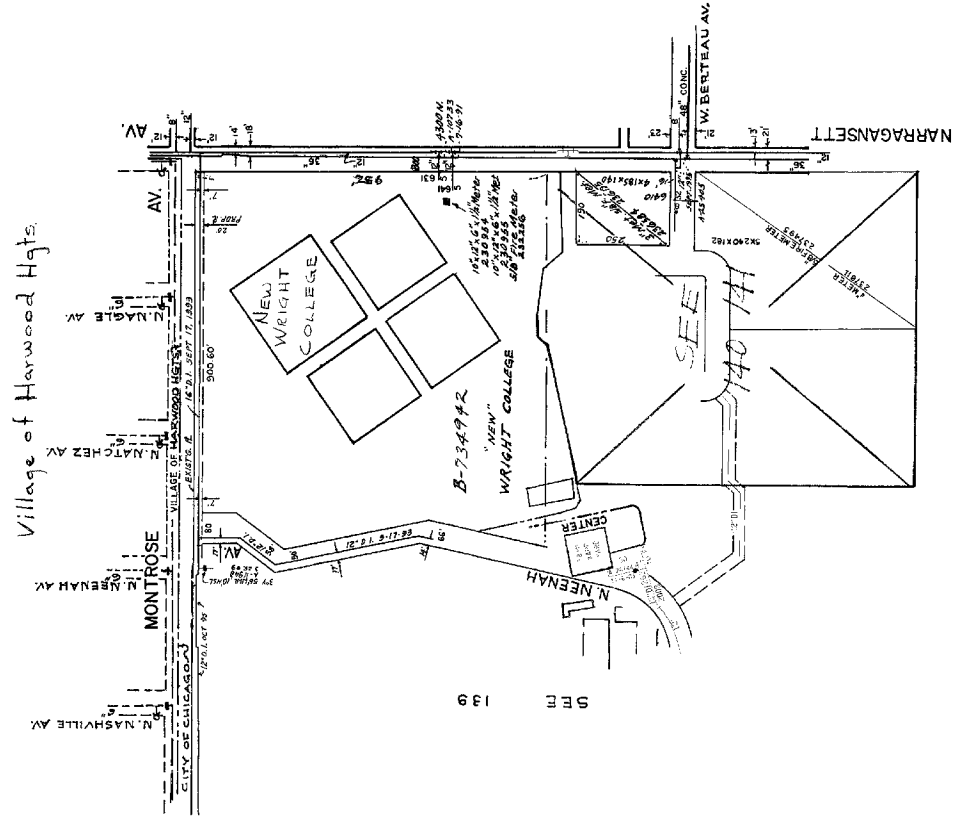
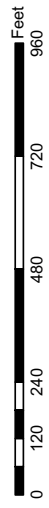


Legend

- Well Locations
- Cook County Parcels

City of Chicago
Department of Environment
Figure 33
Township 40 Range 13 Section 18

City of Chicago
 Richard M. Daley, Mayor
 Copyright 2008 © City of Chicago





City of Chicago
 Department of Environment
 Figure 34
 Township 40 Range 13 Section 31

Legend

- Well Locations
- Cook County Parcels

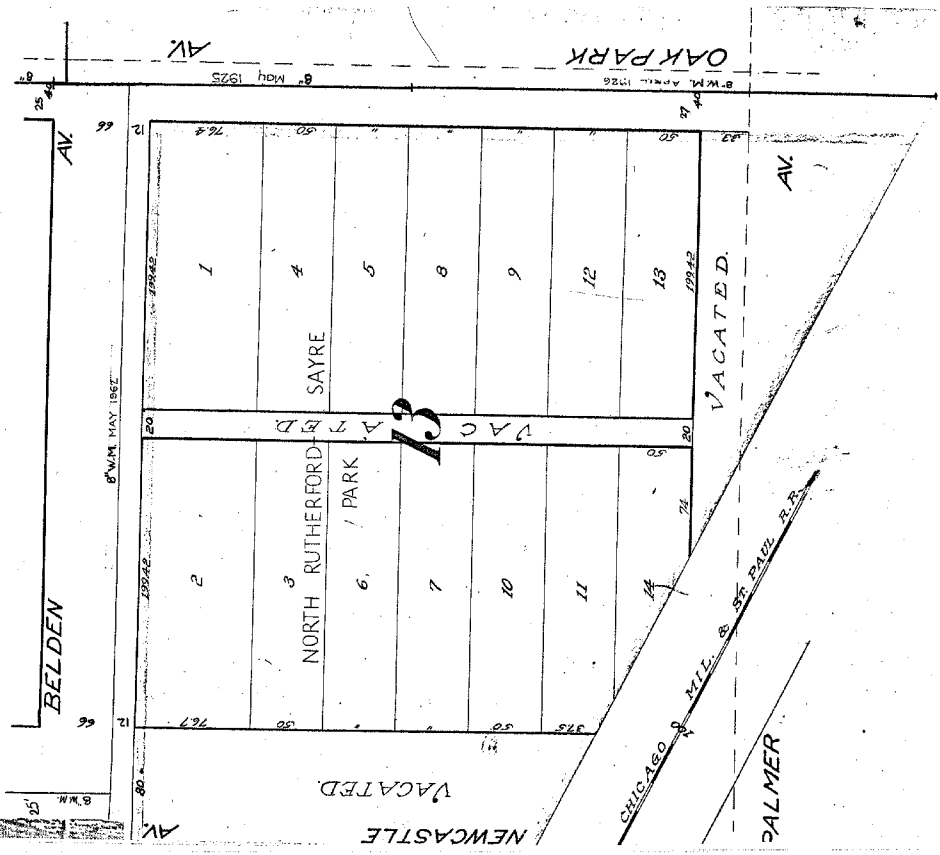


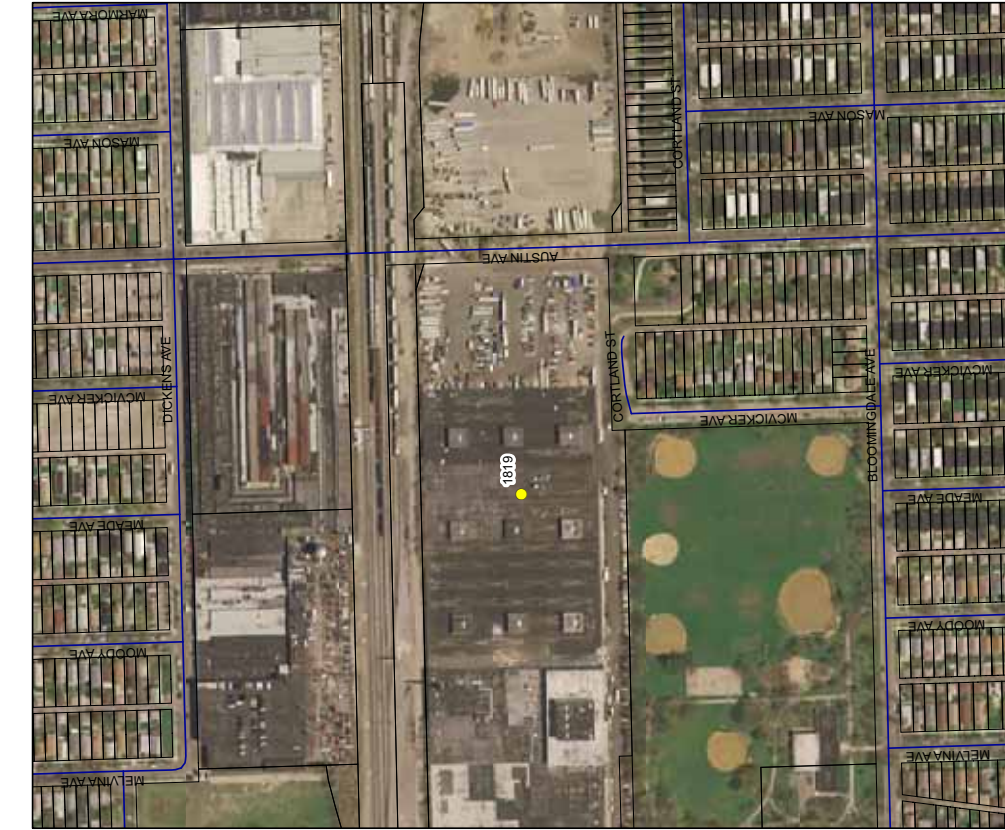
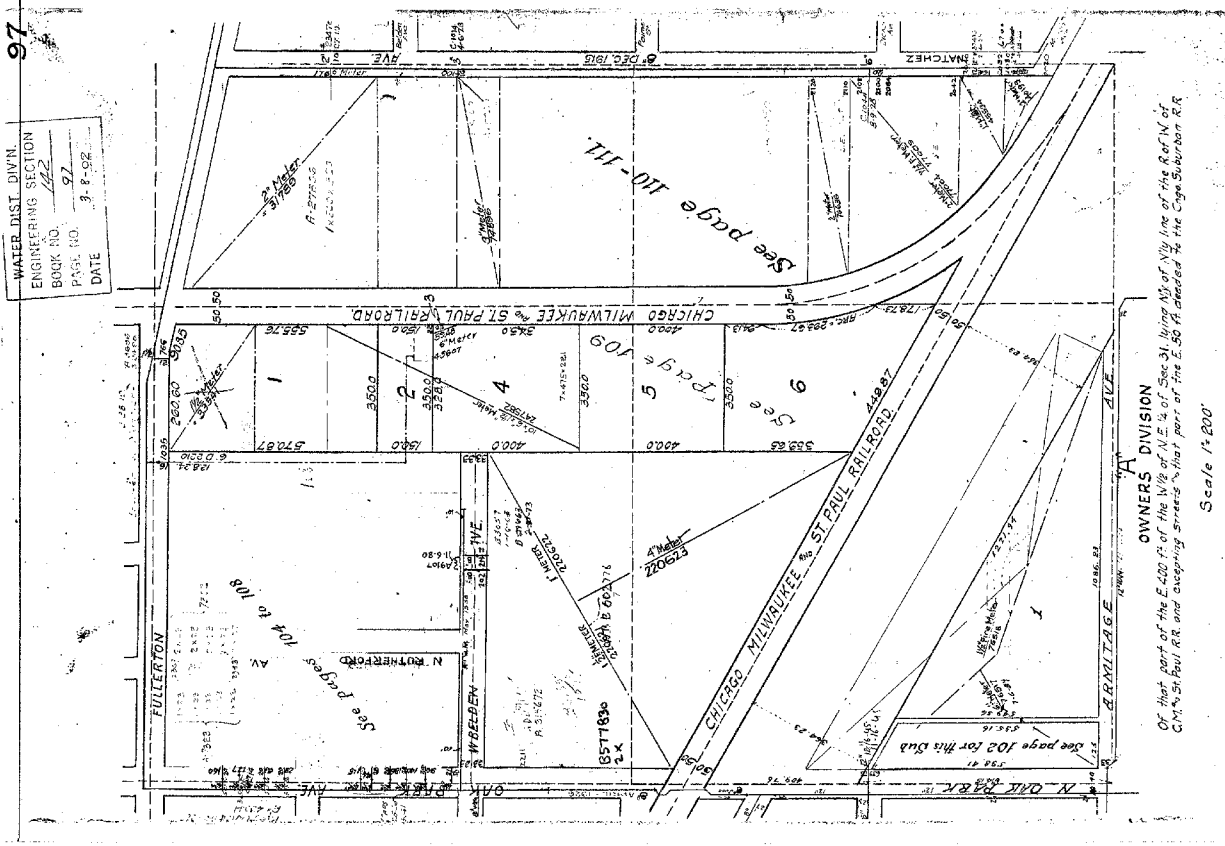
ANNUAL REPORT 2008 WATER DIVISION

98

CLARE

WATER DIST. DIV'N.
 ENGINEERING SECTION
 BOOK NO. 142
 PAGE NO. 213
 DATE 8-15-75





Legend

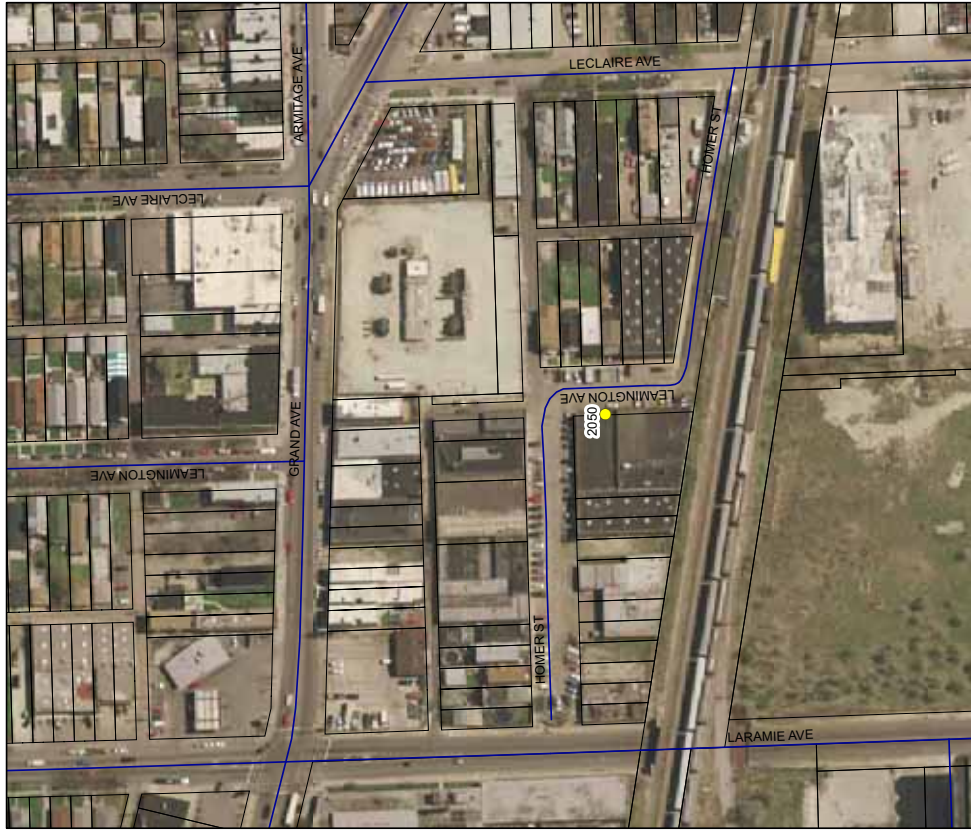
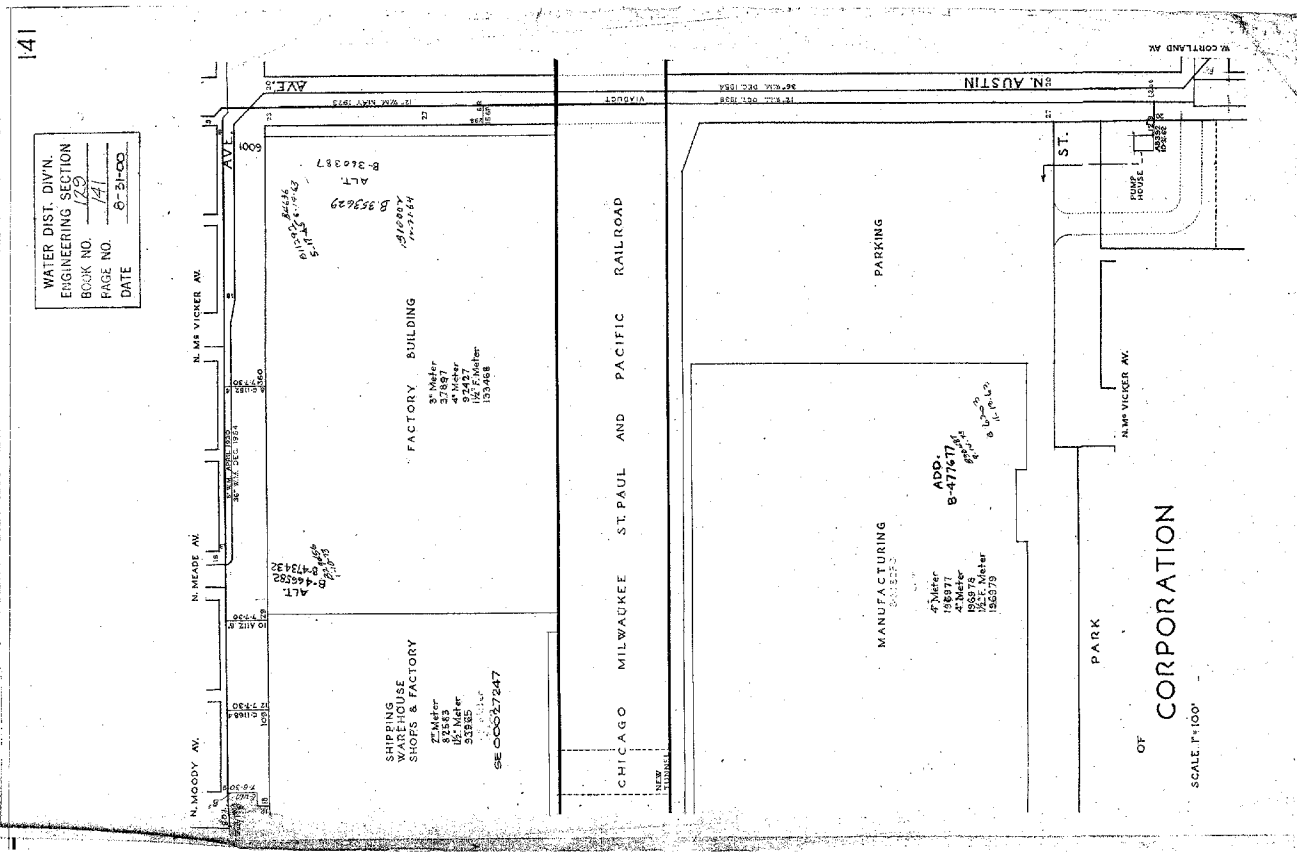
- Well Locations
- Cook County Parcels

N

City of Chicago
Department of Environment
Figure 35
Township 40 Range 13 Section 32

0 145 290 580 870 1,160 Feet

City of Chicago
 Richard M. Daley, Mayor
 Copyright 2008 © City of Chicago



City of Chicago
 Department of Environment
 Figure 36
 Township 40 Range 13 Section 33

City of Chicago
 Richard M. Daley, Mayor
 Copyright 2008 © City of Chicago

Legend
 ● Well Locations
 □ Cook County Parcels

N

0 70 140 280 420 560 Feet

COUNTY CLERK'S

of the E. 3/4 of

SECTION 30, T. 22 N., R. 10 E., S. 34

DIVISION

Sec. 33-40-13.

"A"

COUNTY CLERK'S Sub. of 1/4 of 1/4 of County Clerk's Sub. of S. 34, Sec. 33-40-13.

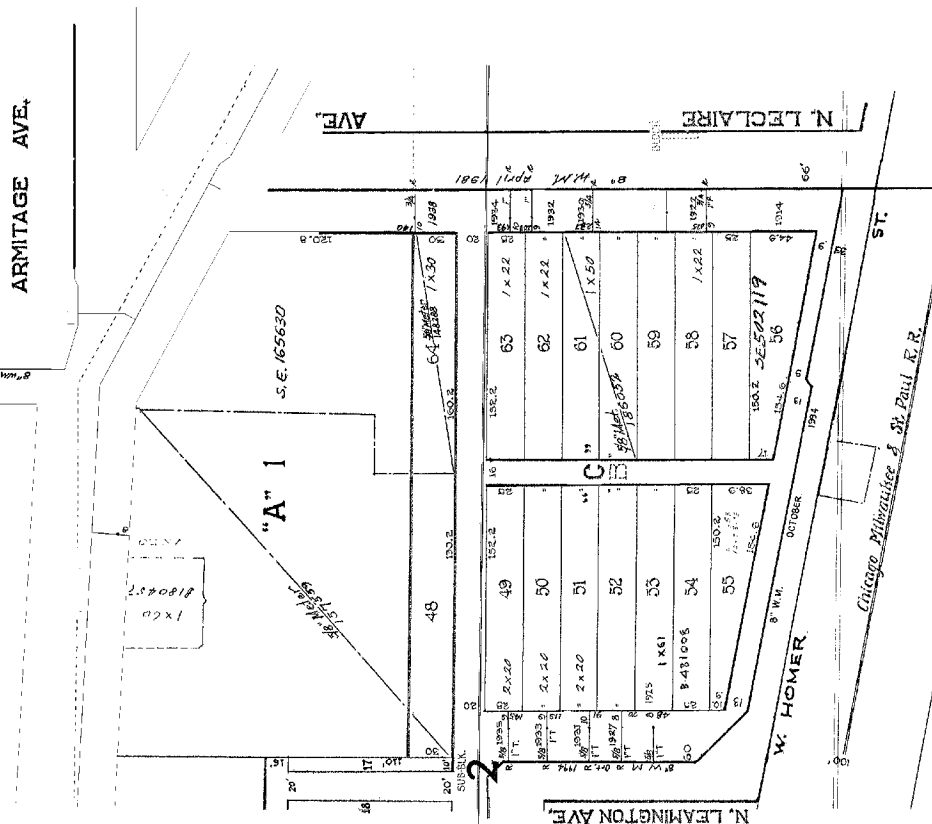
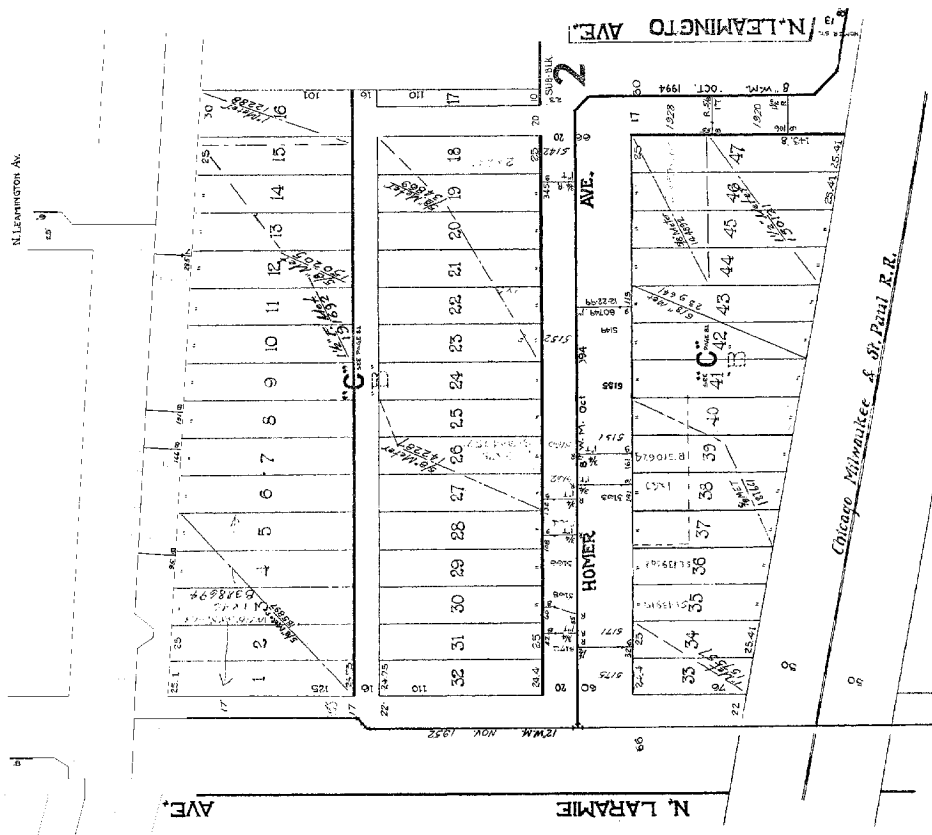
"B"

CORAGIN, being Chas. B. Hoemera Sub. of 1/4 of 1/4 of 1/4 of County Clerk's Sub. of S. 34, Sec. 33-40-13. NE 1/4 of Grand Ave. sec. of N. of 347 chas. of E. 20.35 chas. thereof

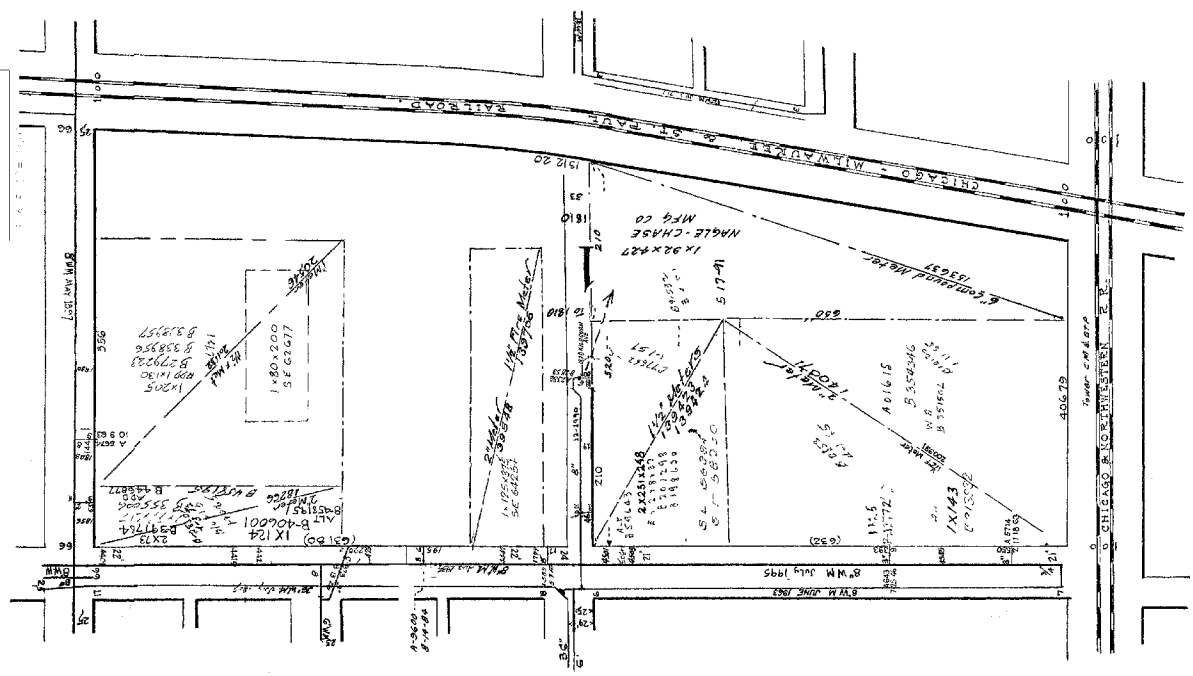
"C"

Chas. B. Hoemera Sub. of blk. 1, of "Cragin", etc.

DATE: 11-20-1952
TIME: 10:00 AM
COUNTY CLERK'S OFFICE



24-06-0177, 219 W.
415-888-8888
3000 N. LAUREL ST.
CHICAGO, IL 60641
WWW.CITYOFCHICAGO.IL



HAMILTON'S SUB.

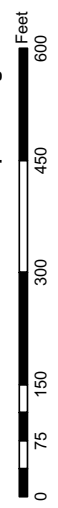
of the 5.60 Acres of the E 1/4 of the SW 1/4 of Dec 24 40 15



City of Chicago
Department of Environment
Figure 37
Township 40 Range 13 Section 34

Legend

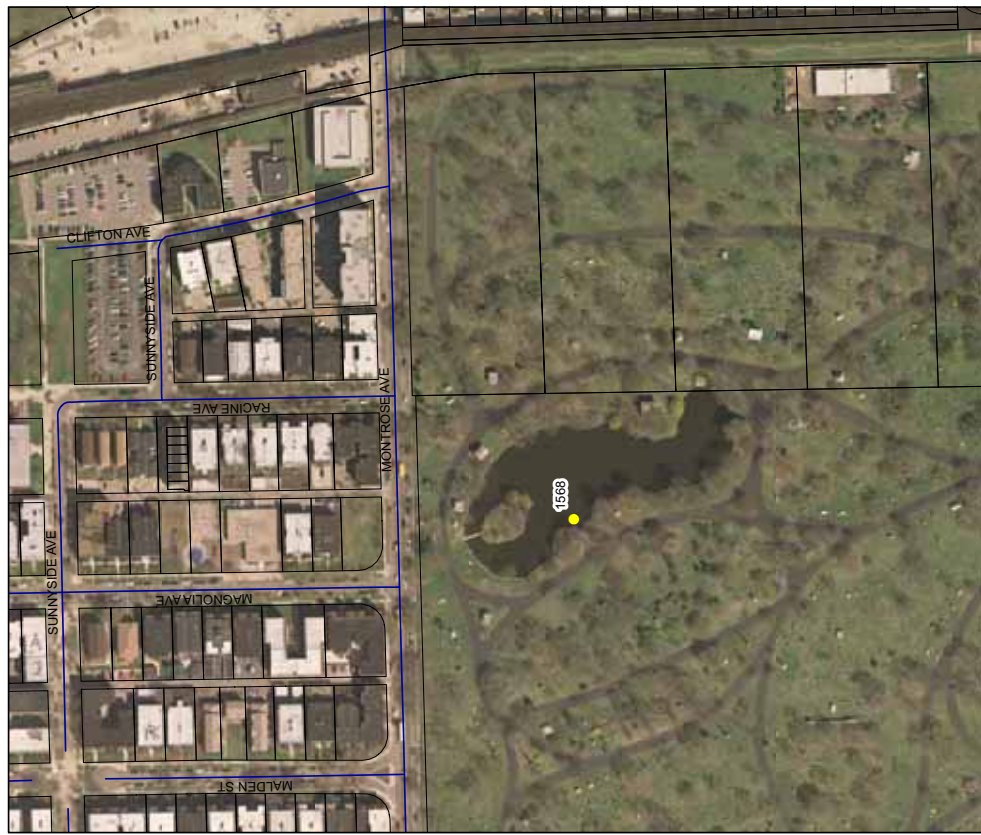
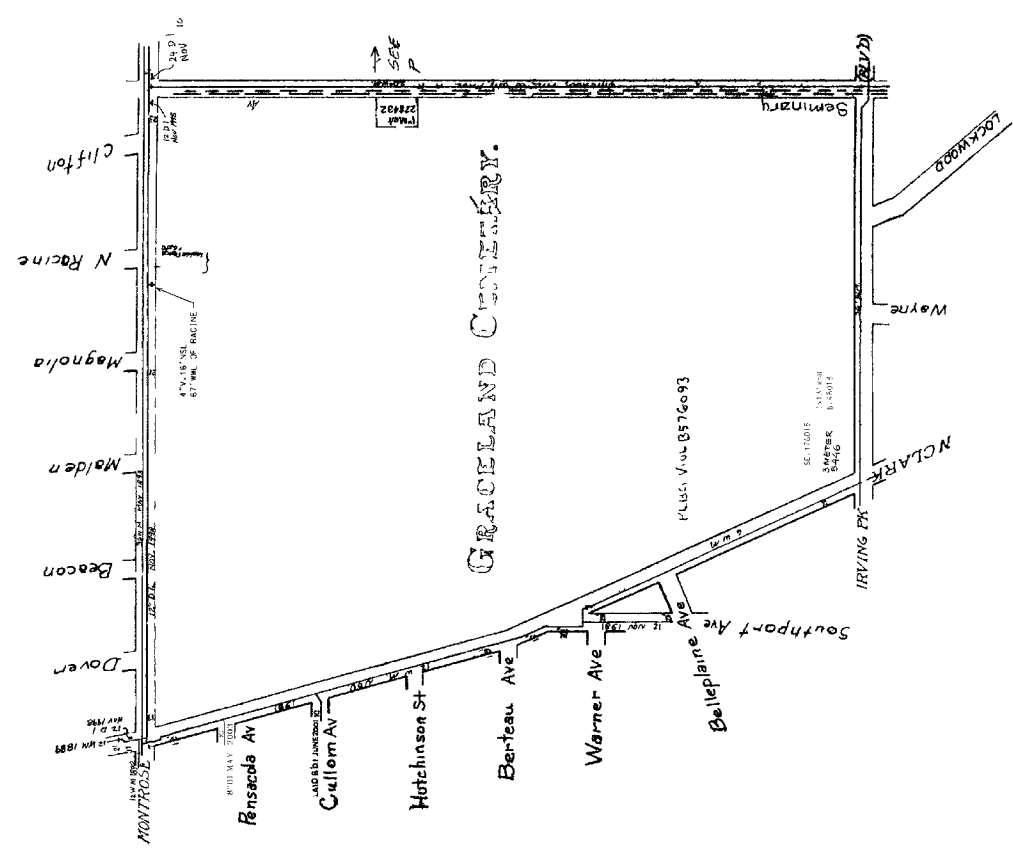
- Well Locations (Yellow dot)
- Cook County Parcels (Black outline)



City of Chicago
Richard M. Daley, Mayor
Copyright 2008 © City of Chicago

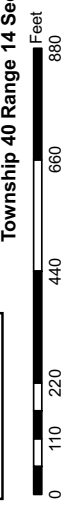
WALTER BISHA, CIVIL
 ENGINEERING SECTION
 2402 N. 103RD. #1
 P.O. BOX 101, 1117
 DATE: 12-9-2003 REV

SCALE: 1"=500'



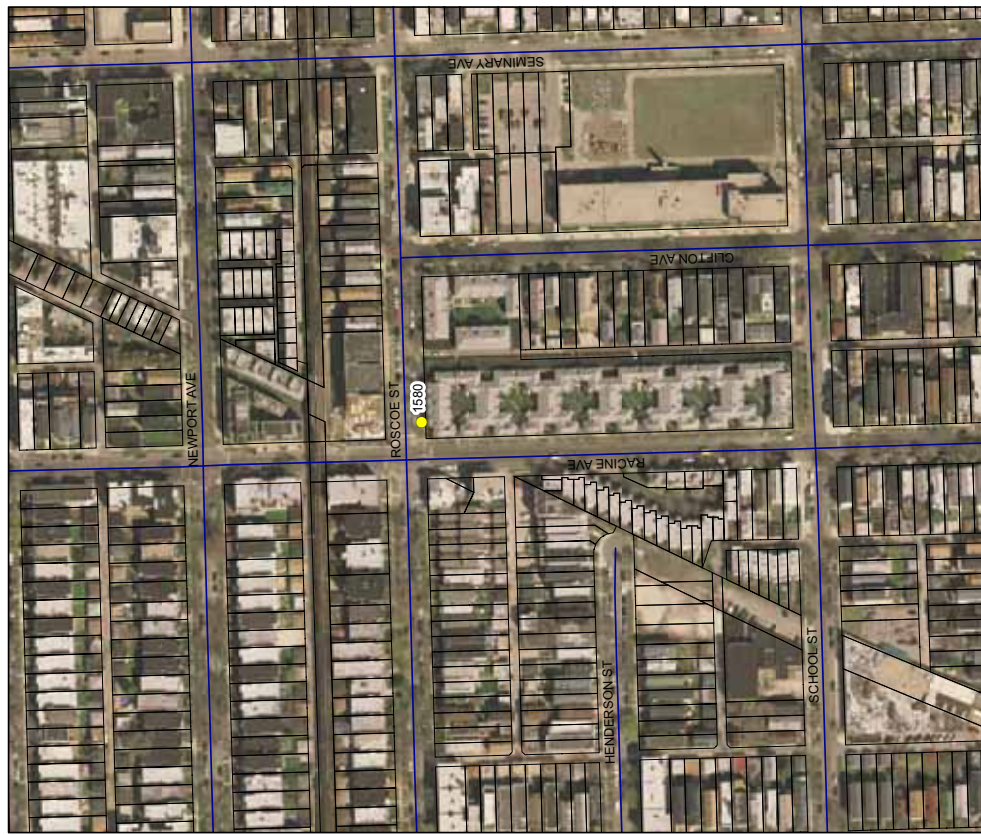
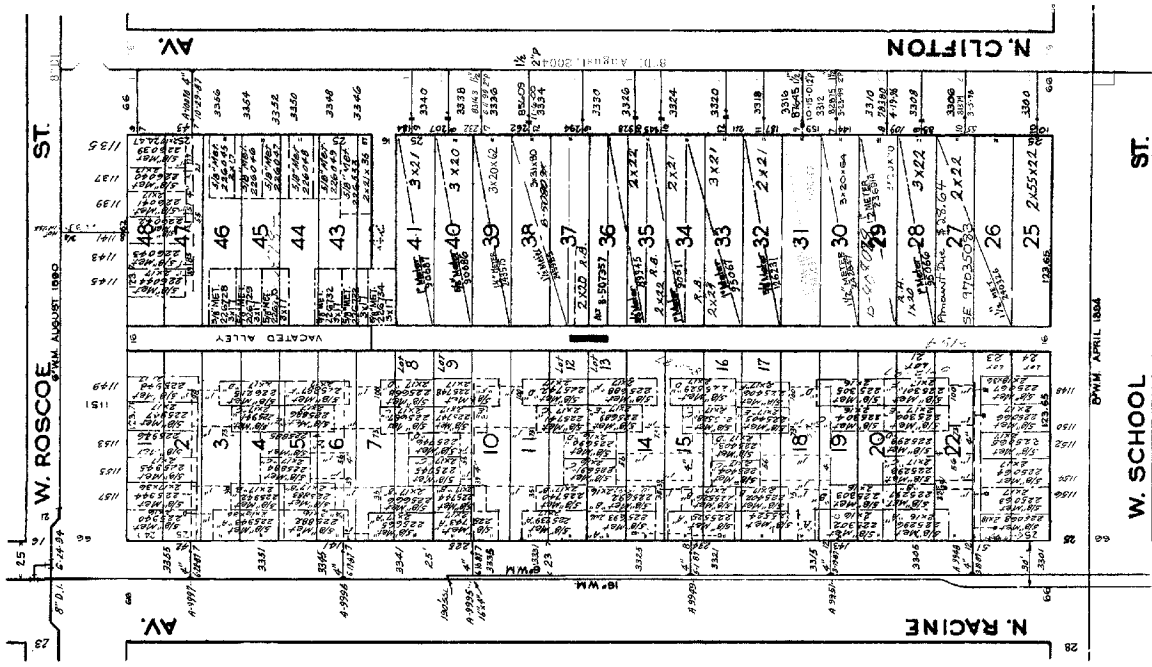
City of Chicago
Department of Environment
Figure 38
Township 40 Range 14 Section 17

Legend
 Well Locations
 Cook County Parcels



THE CHICAGO CITY ENGINEERS
 DIVISION OF RECORDING
 RECORDS
 CHICAGO, ILL. 60602
 TELEPHONE 442-2000

BAXTER'S
 of SW 1/4 of SE 1/4



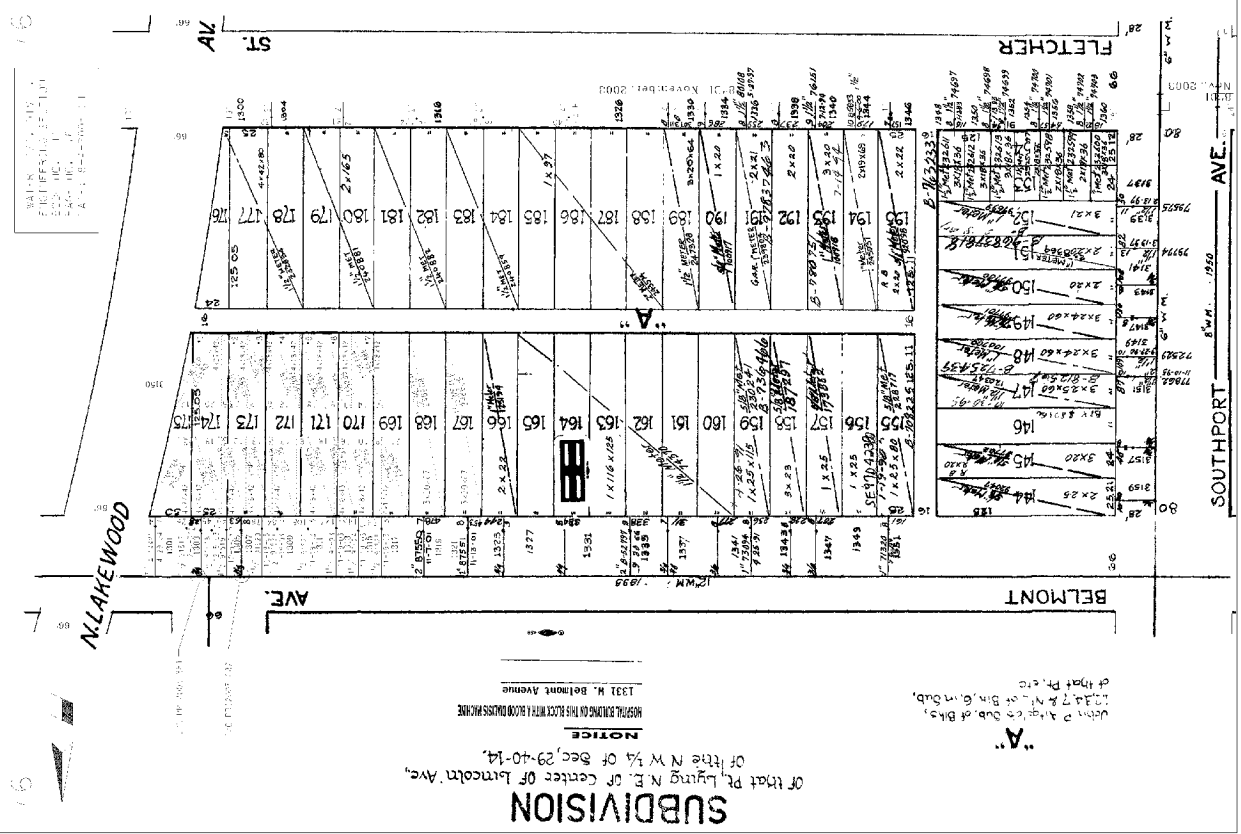
City of Chicago
 Department of Environment
 Figure 39
 Township 40 Range 14 Section 20

City of Chicago
 Richard M. Daley, Mayor
 Copyright 2008 © City of Chicago

Legend

- Well Locations
- Cook County Parcels

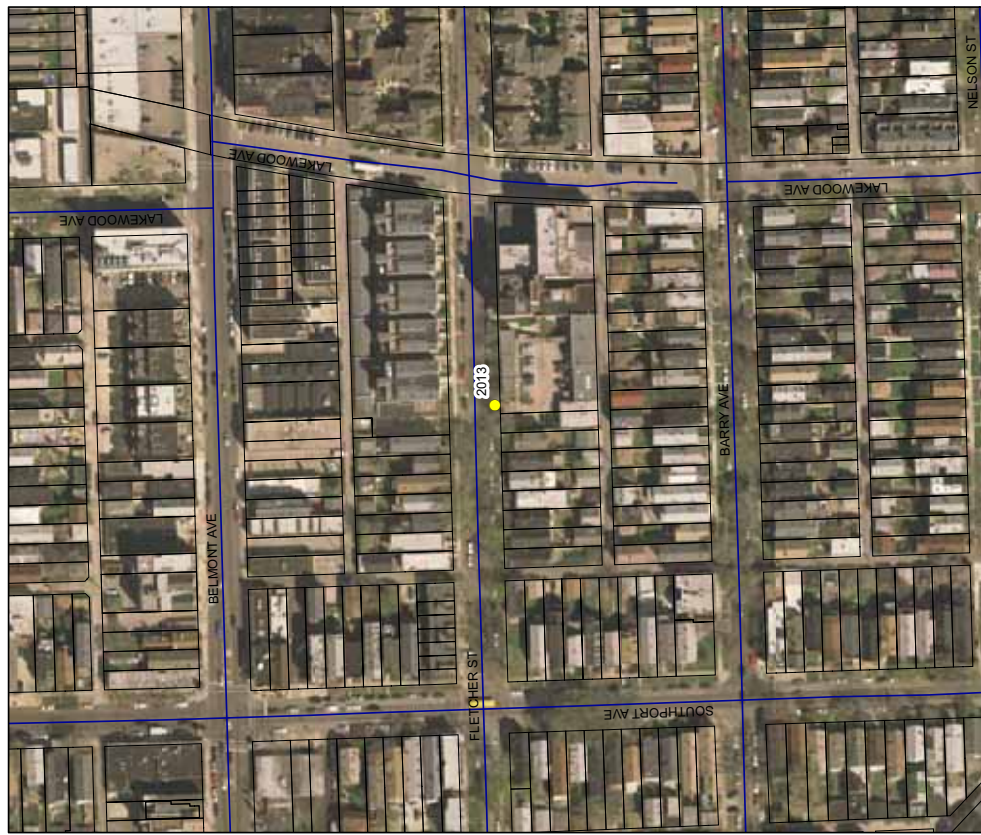




SUBDIVISION
 of that Pt. Lying N.E. of Center of Lincoln Ave.
 of the N.W. 1/4 of Sec. 29-40-14.

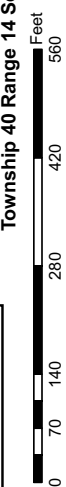
NOTICE
 RESPECTFULLY DEMANDS ON THE ABOVE NAMED PARTIES AND THEIR
 1331 W. Belmont Avenue

"A"
 When a single one of the
 1331 W. Belmont Ave. of the
 of that Pt. etc.



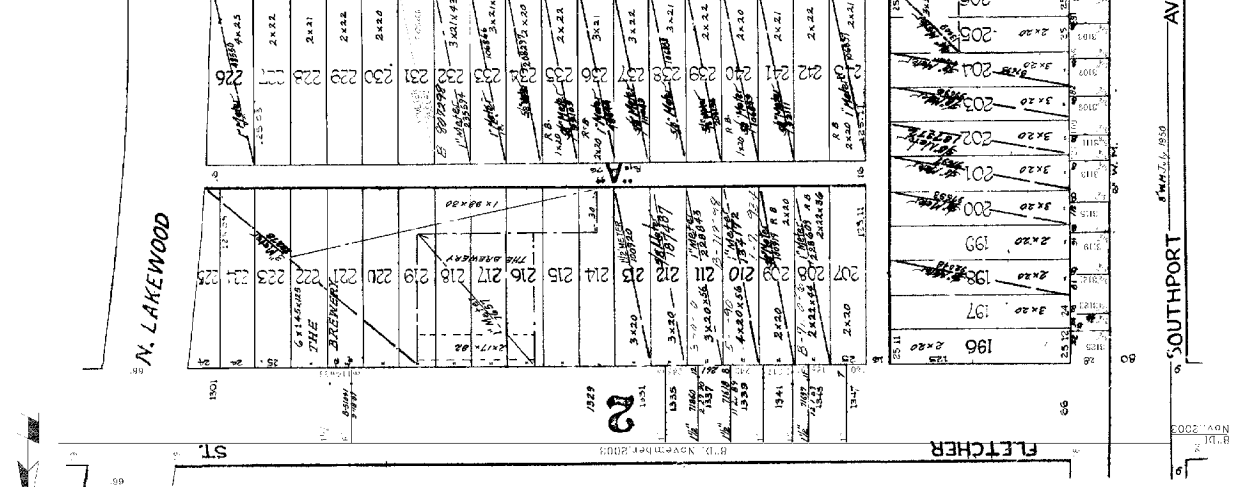
City of Chicago
Department of Environment
Figure 41
Township 40 Range 14 Section 29

Legend
 Well Locations
 Cook County Parcels



City of Chicago
 Richard M. Daley, Mayor
 Copyright 2008 © City of Chicago

MAP DIST. DIV.
 2007 SPECIFIC SECT. 30
 24.20' E. 1/4
 24.21' E. 1/4
 24.22' E. 1/4
 24.23' E. 1/4
 24.24' E. 1/4
 24.25' E. 1/4
 24.26' E. 1/4
 24.27' E. 1/4
 24.28' E. 1/4
 24.29' E. 1/4
 24.30' E. 1/4
 24.31' E. 1/4
 24.32' E. 1/4
 24.33' E. 1/4
 24.34' E. 1/4
 24.35' E. 1/4
 24.36' E. 1/4
 24.37' E. 1/4
 24.38' E. 1/4
 24.39' E. 1/4
 24.40' E. 1/4
 24.41' E. 1/4
 24.42' E. 1/4
 24.43' E. 1/4
 24.44' E. 1/4
 24.45' E. 1/4
 24.46' E. 1/4
 24.47' E. 1/4
 24.48' E. 1/4
 24.49' E. 1/4
 24.50' E. 1/4
 24.51' E. 1/4
 24.52' E. 1/4
 24.53' E. 1/4
 24.54' E. 1/4
 24.55' E. 1/4
 24.56' E. 1/4
 24.57' E. 1/4
 24.58' E. 1/4
 24.59' E. 1/4
 24.60' E. 1/4
 24.61' E. 1/4
 24.62' E. 1/4
 24.63' E. 1/4
 24.64' E. 1/4
 24.65' E. 1/4
 24.66' E. 1/4
 24.67' E. 1/4
 24.68' E. 1/4
 24.69' E. 1/4
 24.70' E. 1/4
 24.71' E. 1/4
 24.72' E. 1/4
 24.73' E. 1/4
 24.74' E. 1/4
 24.75' E. 1/4
 24.76' E. 1/4
 24.77' E. 1/4
 24.78' E. 1/4
 24.79' E. 1/4
 24.80' E. 1/4
 24.81' E. 1/4
 24.82' E. 1/4
 24.83' E. 1/4
 24.84' E. 1/4
 24.85' E. 1/4
 24.86' E. 1/4
 24.87' E. 1/4
 24.88' E. 1/4
 24.89' E. 1/4
 24.90' E. 1/4
 24.91' E. 1/4
 24.92' E. 1/4
 24.93' E. 1/4
 24.94' E. 1/4
 24.95' E. 1/4
 24.96' E. 1/4
 24.97' E. 1/4
 24.98' E. 1/4
 24.99' E. 1/4
 25.00' E. 1/4



55
SUBDIVISION

55

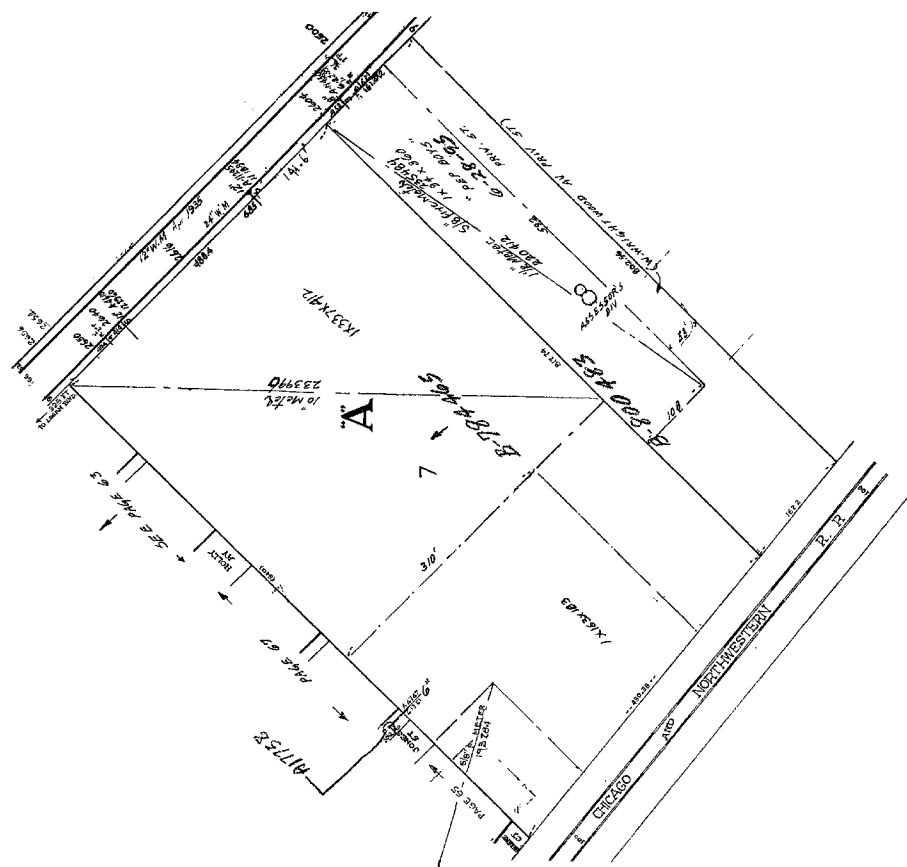
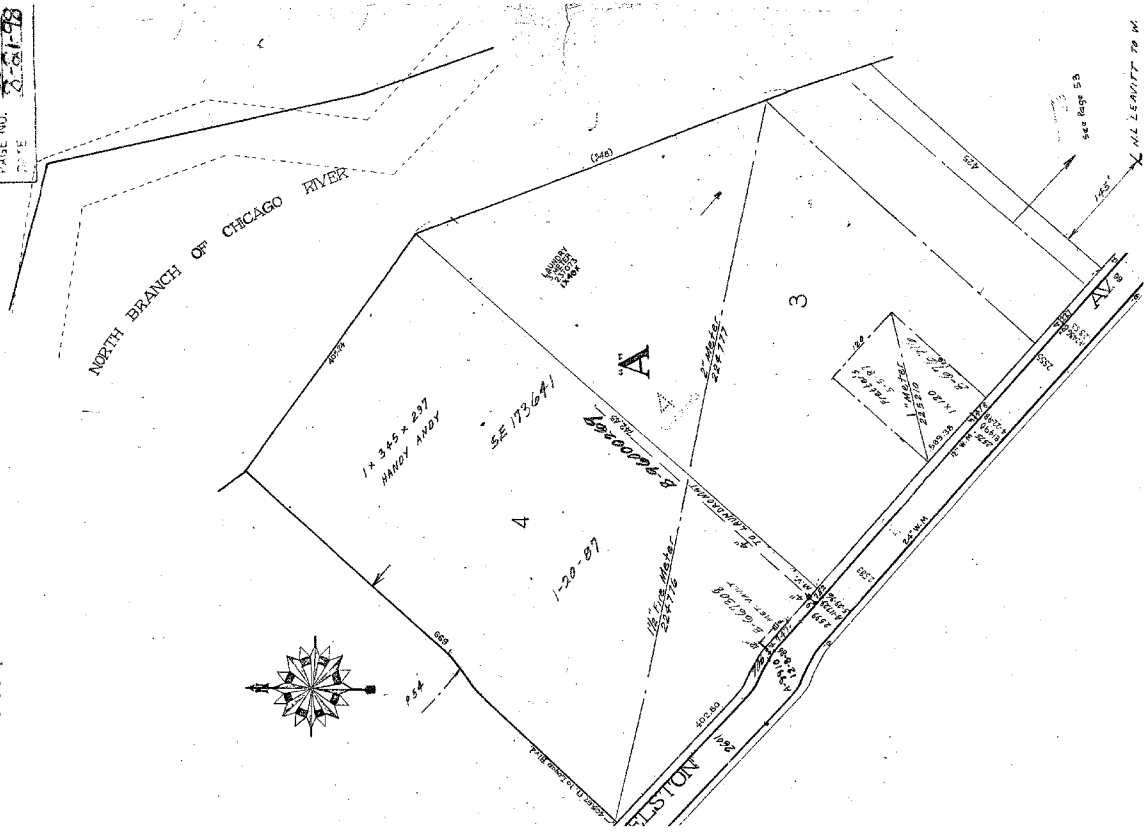
WATER DIST. DIVN.
ENGINEERING SECTION
BOOK NO. 177
PAGE NO. 55
DATE: 11-1-08

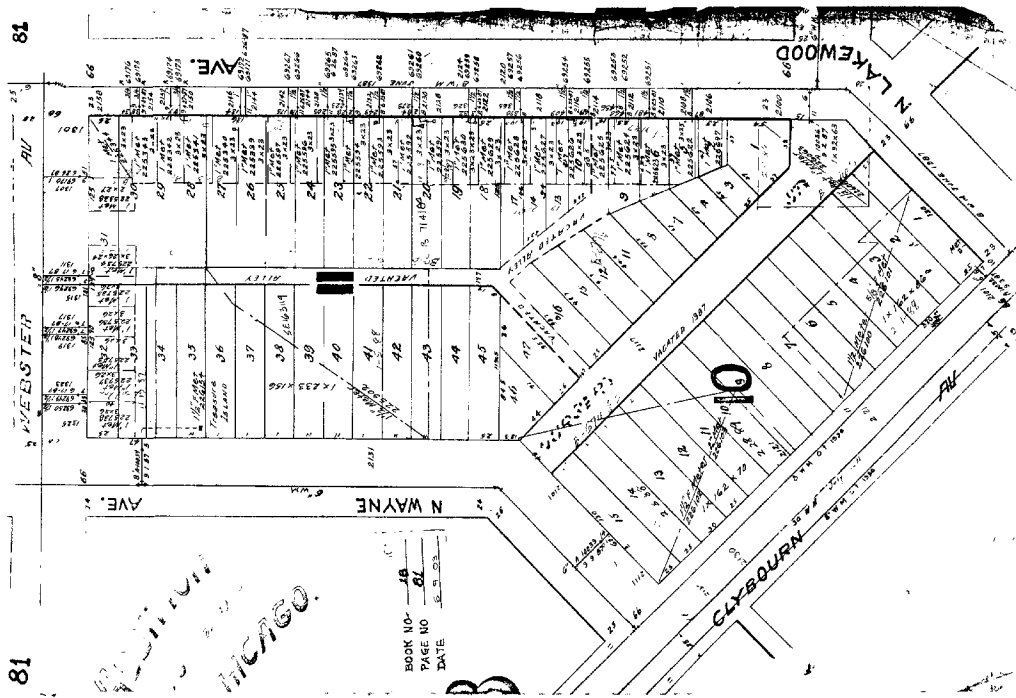
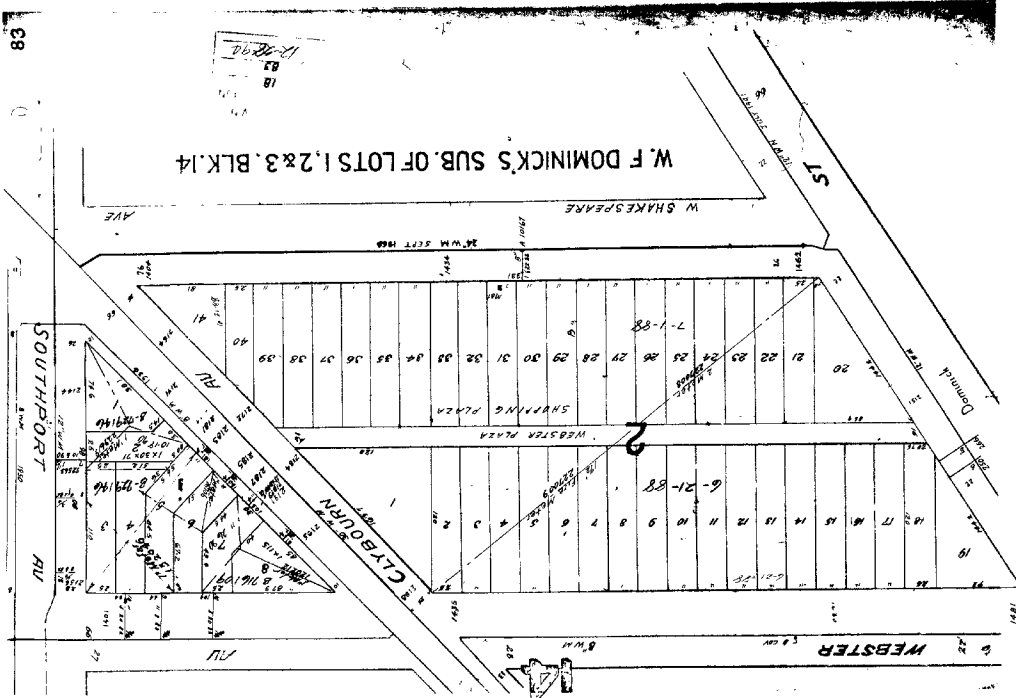
Scale: 100' = 1"

56

56

NOTES:
- ALL DIMENSIONS IN FEET
- SEE PAGE 55
- SEE PAGE 56
- SEE PAGE 57
- SEE PAGE 58
- SEE PAGE 59
- SEE PAGE 60
- SEE PAGE 61
- SEE PAGE 62
- SEE PAGE 63
- SEE PAGE 64
- SEE PAGE 65
- SEE PAGE 66
- SEE PAGE 67
- SEE PAGE 68
- SEE PAGE 69
- SEE PAGE 70
- SEE PAGE 71
- SEE PAGE 72
- SEE PAGE 73
- SEE PAGE 74
- SEE PAGE 75
- SEE PAGE 76
- SEE PAGE 77
- SEE PAGE 78
- SEE PAGE 79
- SEE PAGE 80
- SEE PAGE 81
- SEE PAGE 82
- SEE PAGE 83
- SEE PAGE 84
- SEE PAGE 85
- SEE PAGE 86
- SEE PAGE 87
- SEE PAGE 88
- SEE PAGE 89
- SEE PAGE 90
- SEE PAGE 91
- SEE PAGE 92
- SEE PAGE 93
- SEE PAGE 94
- SEE PAGE 95
- SEE PAGE 96
- SEE PAGE 97
- SEE PAGE 98
- SEE PAGE 99
- SEE PAGE 100

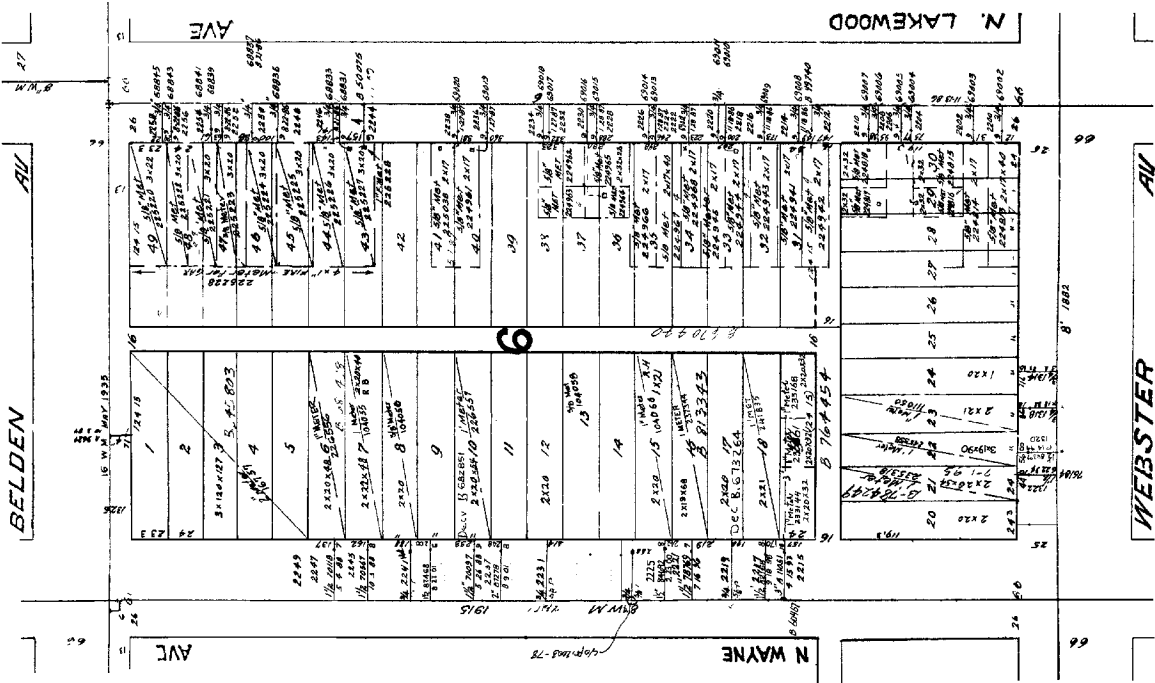




BOOK NO. 18
 PAGE NO. 61
 DATE

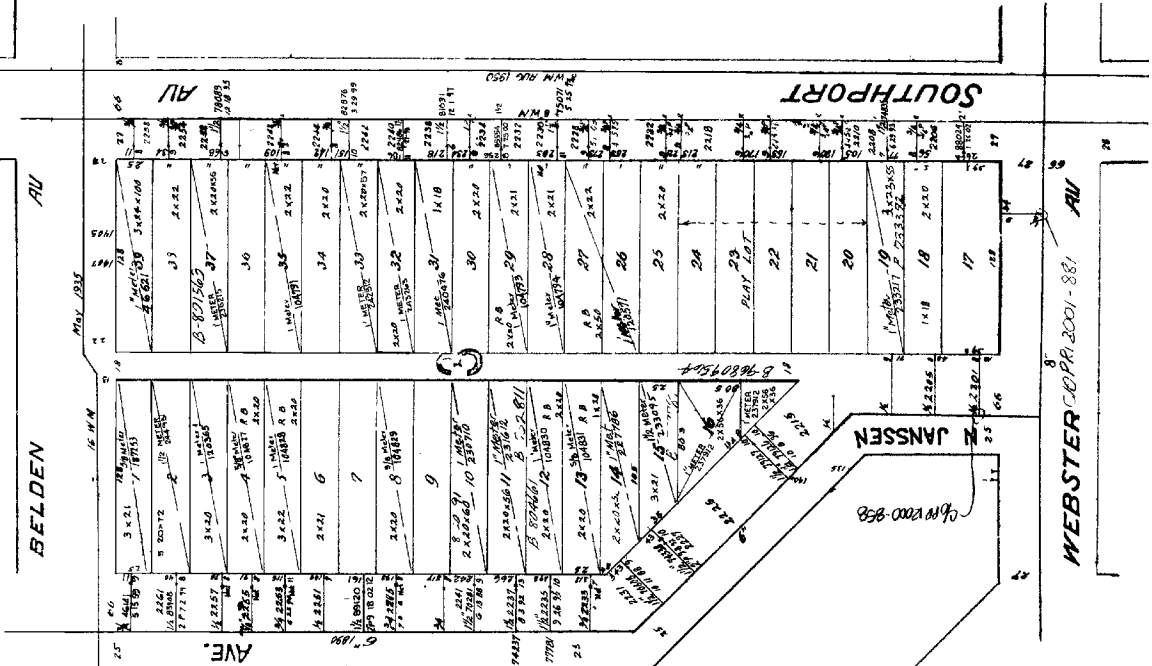
PAULINE M. SCHEIDT
LAW OFFICE
100 W. WASHINGTON
CHICAGO, ILL. 60601
TEL. 312-467-1111

TO CHICAGO.



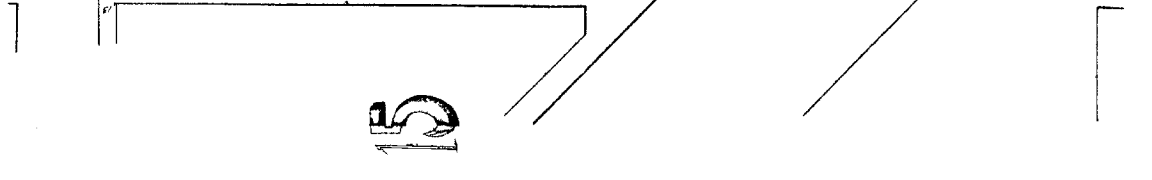
PAULINE M. SCHEIDT
LAW OFFICE
100 W. WASHINGTON
CHICAGO, ILL. 60601
TEL. 312-467-1111

TO CHICAGO.

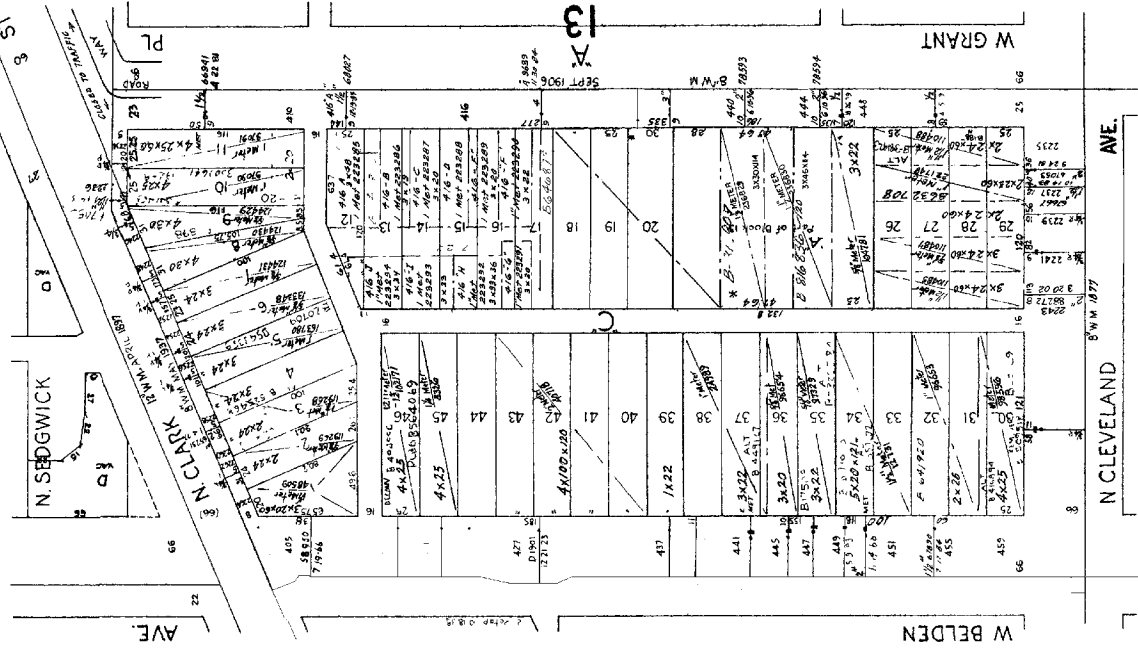


PAULINE M. SCHEIDT
LAW OFFICE
100 W. WASHINGTON
CHICAGO, ILL. 60601
TEL. 312-467-1111

TO CHICAGO.



DATE: 07/20/2018
 TIME: 10:28 AM
 USER: J...
 PROJECT: ...



A SUBDIVISION OF THE SOUTH PART OF BLOCK 13 IN CONAL TRUSTEE'S SUBDIVISION ETC. OF THE SW 1/4 OF SECTION 33 AD 14

B SUBDIVISION OF THE SOUTH PART OF BLOCK 13 IN CONAL TRUSTEE'S SUBDIVISION ETC. OF THE SW 1/4 OF SECTION 33 AD 14

C PORTER'S SUBDIVISION OF THE SOUTH PART OF BLOCK 13 IN CONAL TRUSTEE'S SUBDIVISION ETC. OF THE SW 1/4 OF SECTION 33 AD 14

D SUBDIVISION OF LOTS 20 TO 24 IN CONAL TRUSTEE'S SUBDIVISION ETC. OF THE SW 1/4 OF SECTION 33 AD 14

E SUBDIVISION OF LOTS 10, 11 AND THE SW 1/4 OF LOT 9 OF THE SUBDIVISION OF THE SW 1/4 OF SECTION 33 AD 14 IN CONAL TRUSTEE'S SUBDIVISION ETC. OF THE SW 1/4 OF SECTION 33 AD 14

* PER SURVEY FOR JULY 20, 1933



City of Chicago
Department of Environment
Figure 44
Township 40 Range 14 Section 33

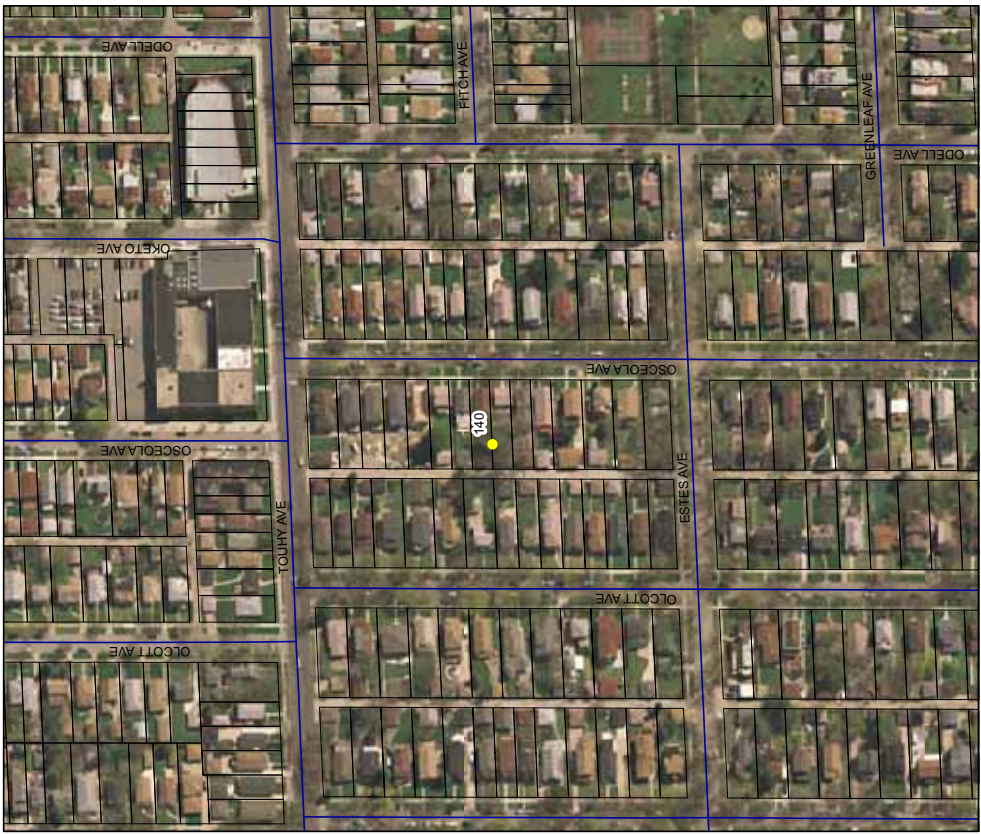
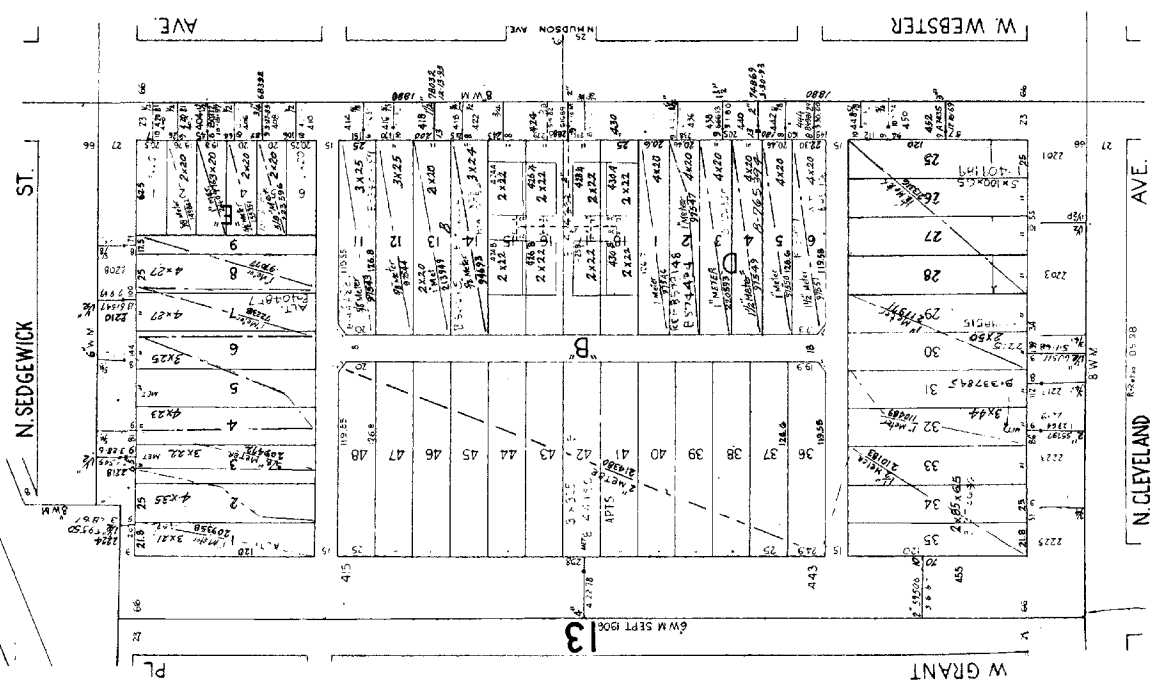


City of Chicago
 Richard M. Daley, Mayor
 Copyright 2018 © City of Chicago

21


22

PL
6 W M SEPT 1906
13



Legend

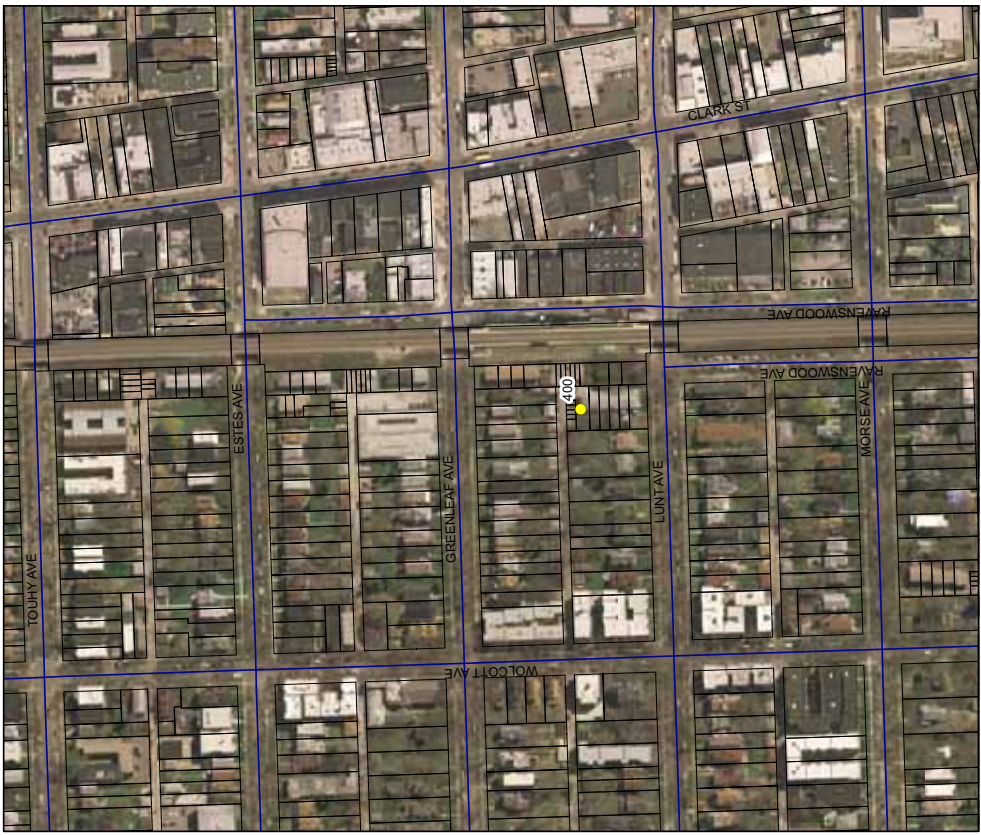
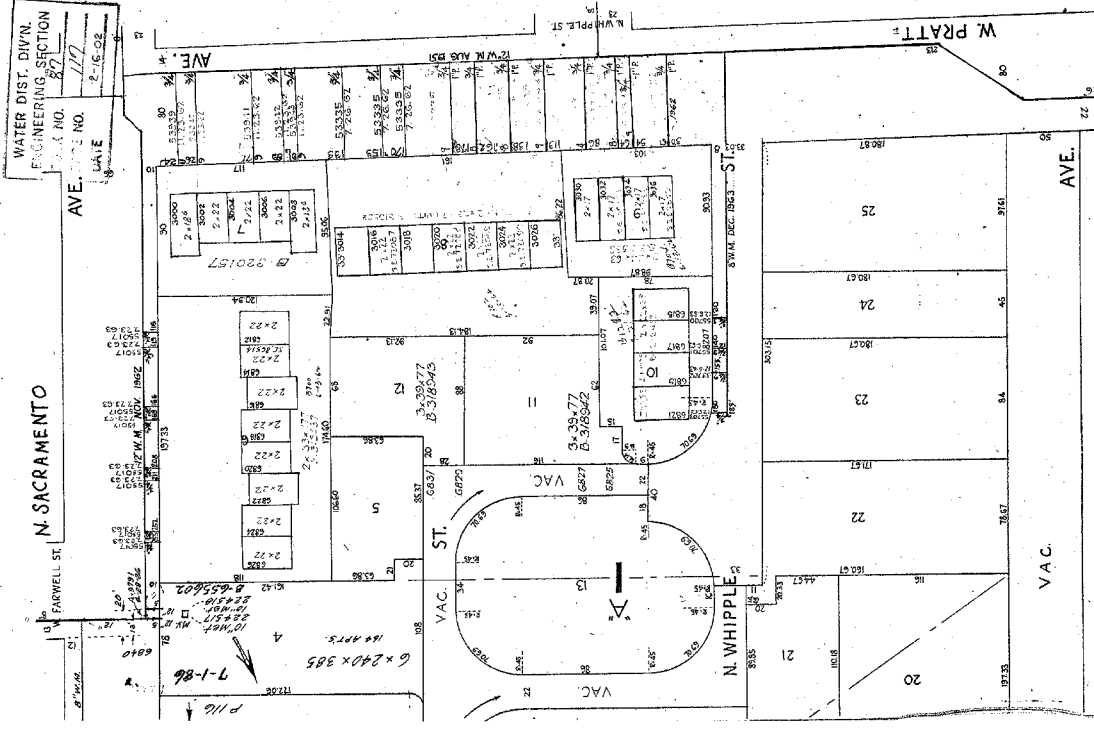
- Well Locations
- Cook County Parishes



City of Chicago
Department of Environment
Figure 45
Township 41 Range 12 Section 36



City of Chicago
 Richard M. Daley, Mayor
 Copyright 2008 © City of Chicago

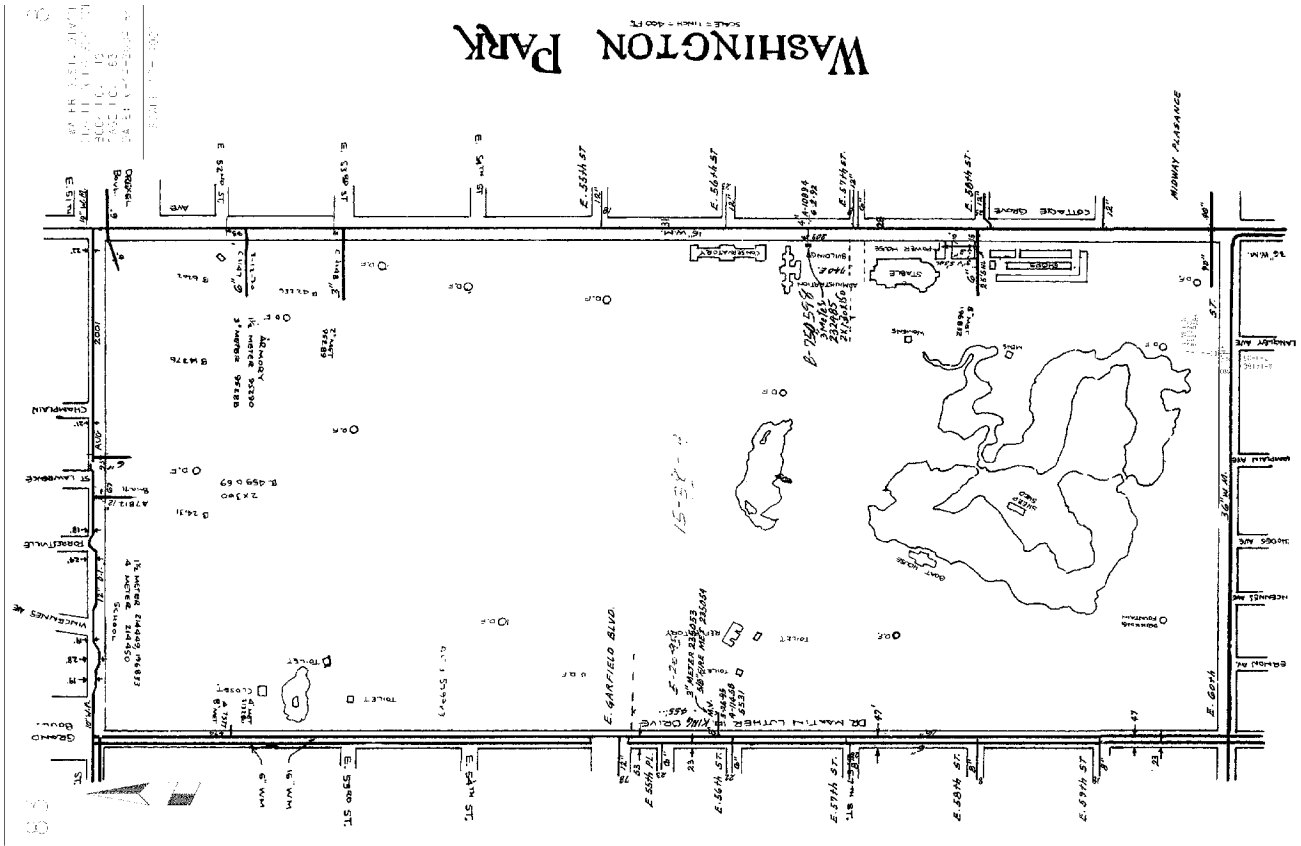


City of Chicago
Department of Environment
Figure 47
Township 41 Range 14 Section 31

City of Chicago
Richard M. Daley, Mayor
Copyright 2008 © City of Chicago

Legend
Well Locations
Cook County Parishes

0 90 180 360 540 720 Feet

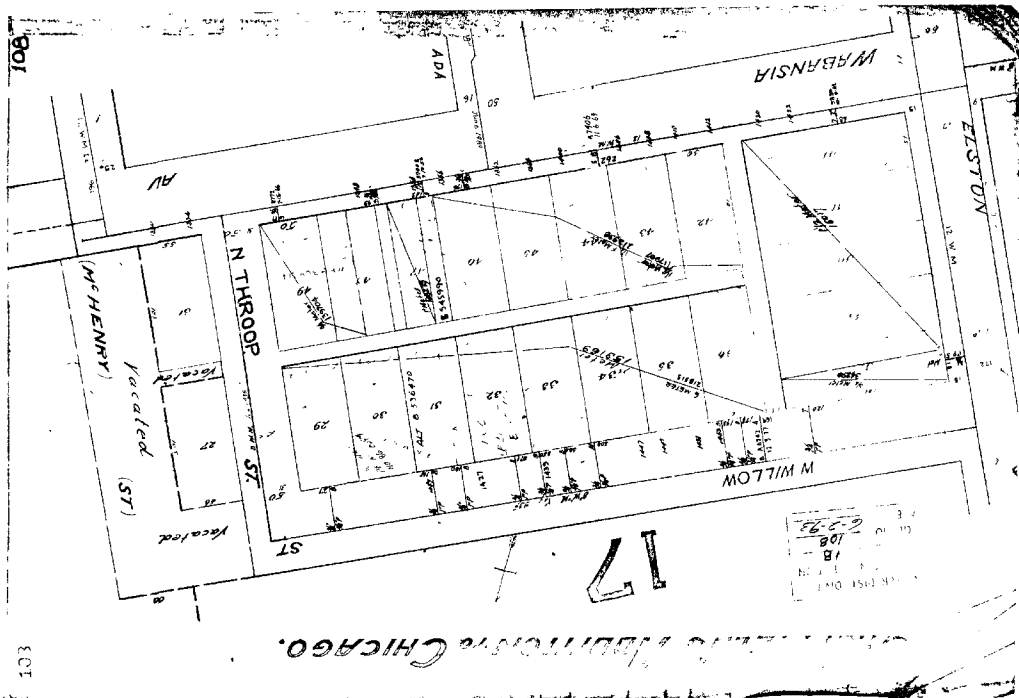
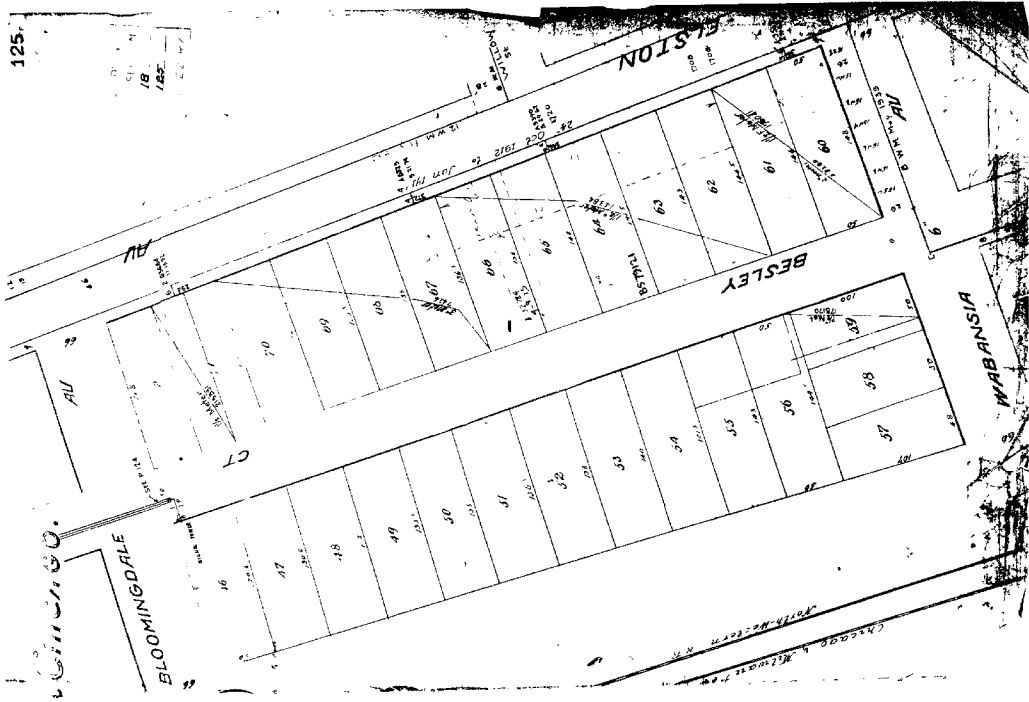


City of Chicago
Department of Environment
Figure 49
Township 40 Range 14 Section 32

Legend
 ● Well Locations
 □ Cook County Parishes

Scale: 0 70 140 280 420 560 Feet

City of Chicago
Richard M. Daley, Mayor
Copyright 2008 © City of Chicago



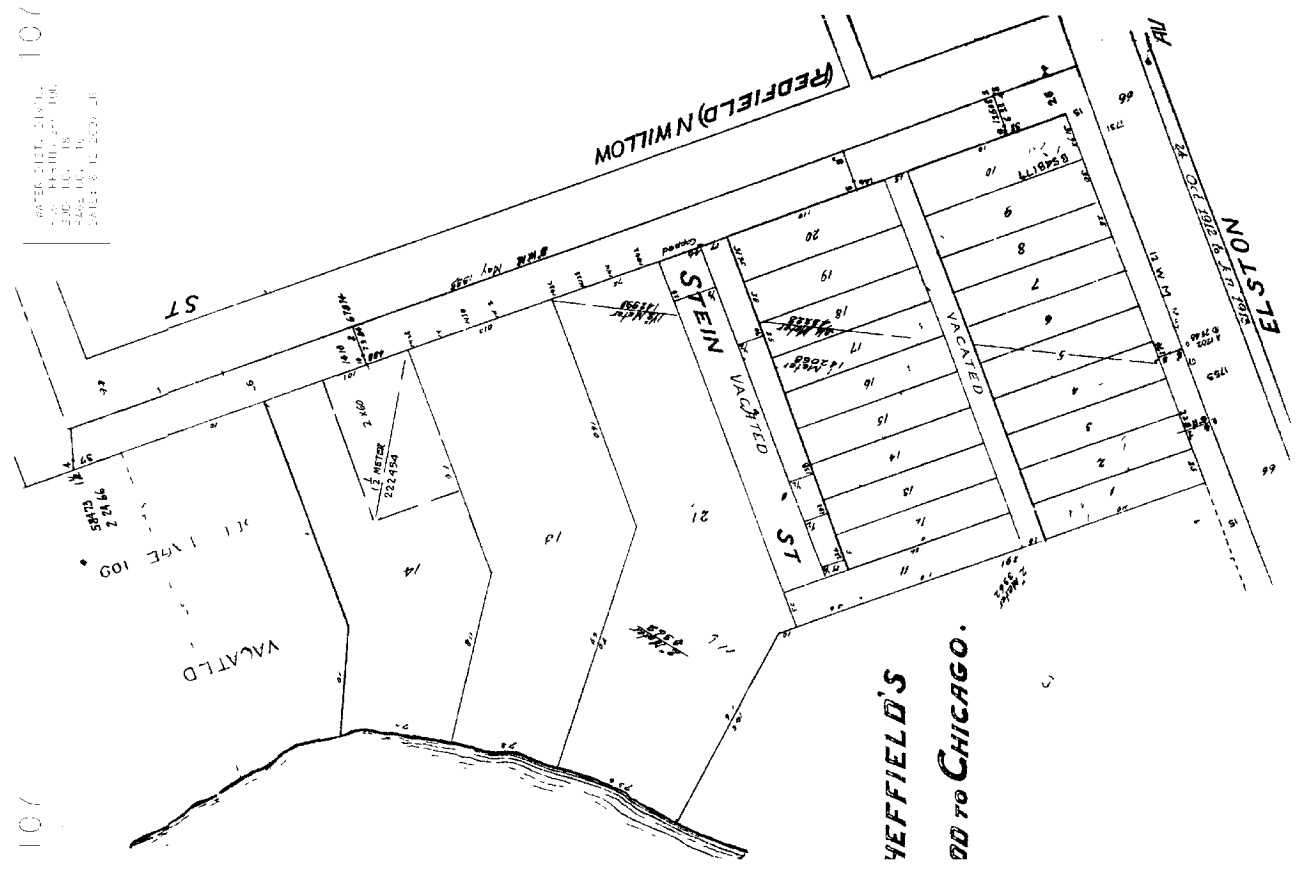
125.

103

CHICAGO & NORTHWESTERN R.R. CO.

107

WATER SERVICE DISTRICT
1995 14-100-1-100-100
2002 100-100-100-100
2003 100-100-100-100
2004 100-100-100-100
2005 100-100-100-100



107



City of Chicago
Richard M. Daley, Mayor
Copyright 2008 © City of Chicago

City of Chicago
Department of Environment
Figure 50
Township 40 Range 11 Section 12

Legend
Well Locations
Cook County Parcels

N

0 440 880 1,760 2,640 3,520 Feet

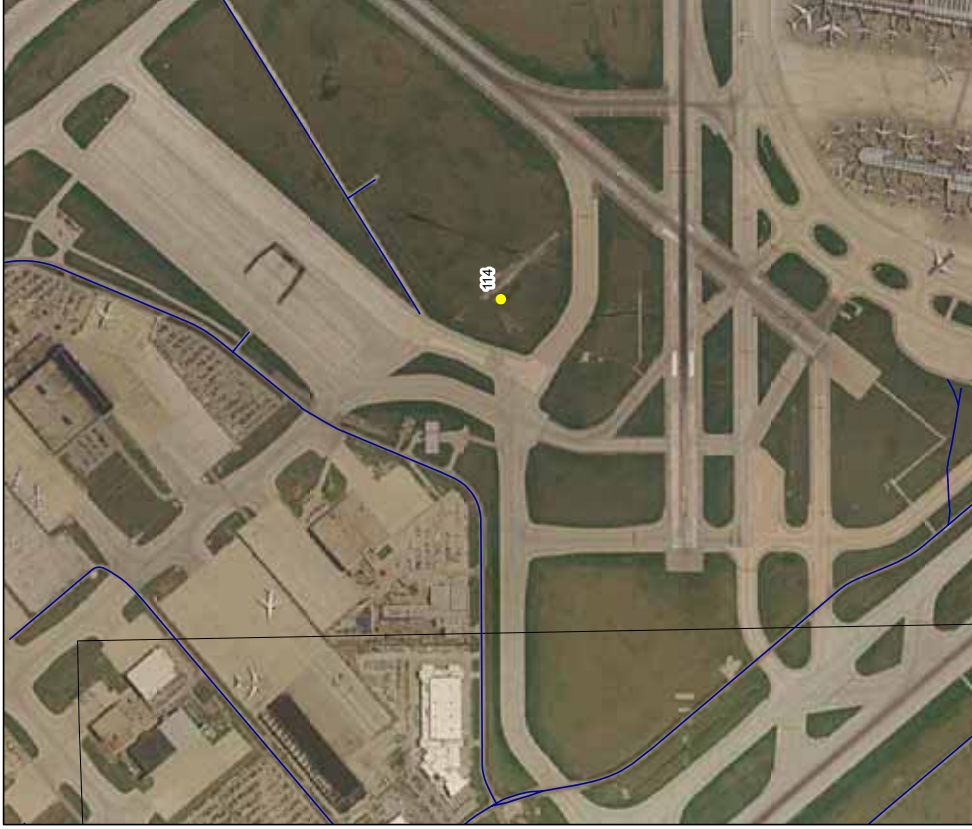


City of Chicago
 Department of Environment
 Figure 51
 Township 40 Range 11 Section 13




City of Chicago
 Department of Environment
 Figure 52
 Township 40 Range 12 Section 6





City of Chicago
Department of Environment
Figure 53
Township 40 Range 12 Section 6




City of Chicago
Department of Environment
Figure 54
Township 40 Range 12 Section 7




 City of Chicago
 Richard M. Daley, Mayor
 Copyright 2008 © City of Chicago

City of Chicago
Department of Environment
Figure 55
Township 40 Range 12 Section 8

Legend
 Well Locations
 Cook County Parcels




 City of Chicago
 Richard M. Daley, Mayor
 Copyright 2008 © City of Chicago

City of Chicago
Department of Environment
Figure 56
Township 40 Range 12 Section 17

Legend
 Well Locations
 Cook County Parcels



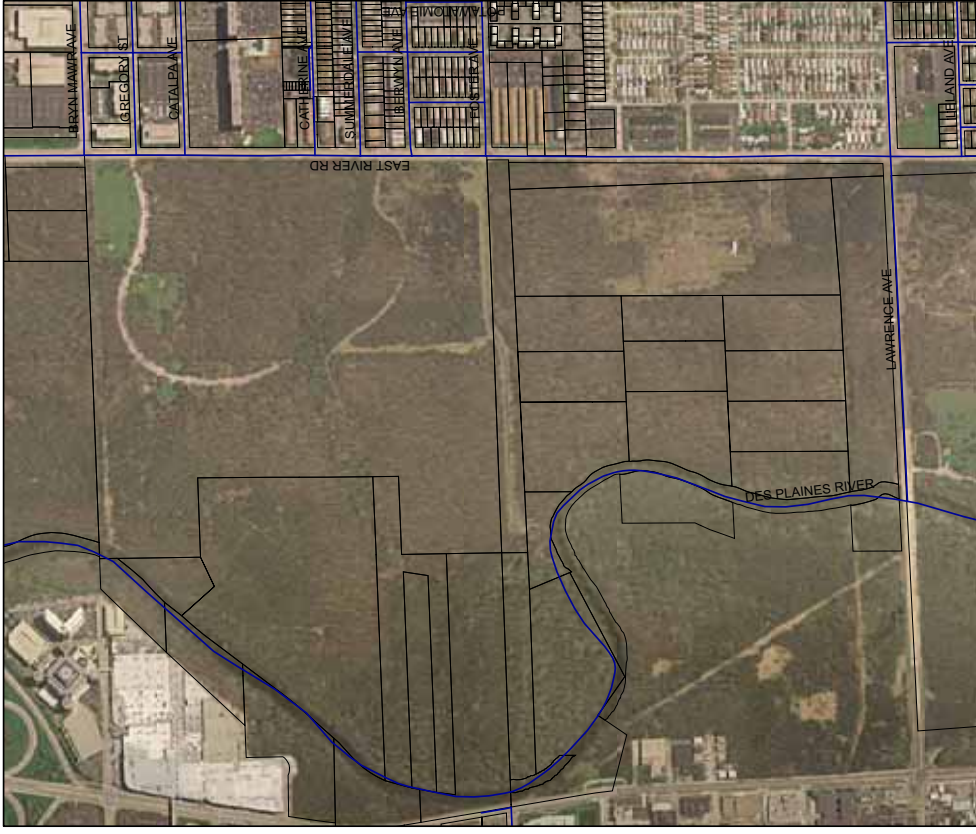


City of Chicago

Department of Environment

Figure 57

Township 41 Range 12 Section 32



City of Chicago

Department of Environment

Figure 58

Township 40 Range 12 Section 10



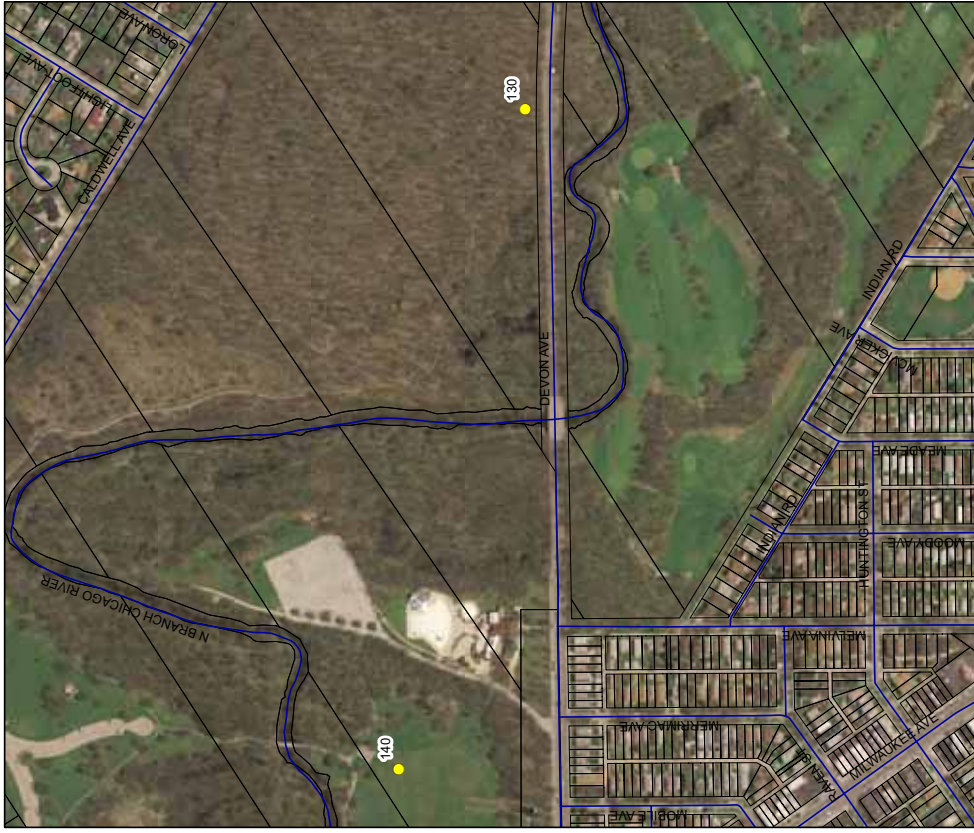
Legend

- Well Locations
- Cook County Parcels

City of Chicago
Department of Environment
Figure 61
Township 41 Range 13 Section 31

City of Chicago
 Richard M. Daley, Mayor
 Copyright 2008 © City of Chicago

0 70 140 280 420 560 Feet



Legend

- Well Locations
- Cook County Parcels

City of Chicago
Department of Environment
Figure 62
Township 41 Range 13 Section 32

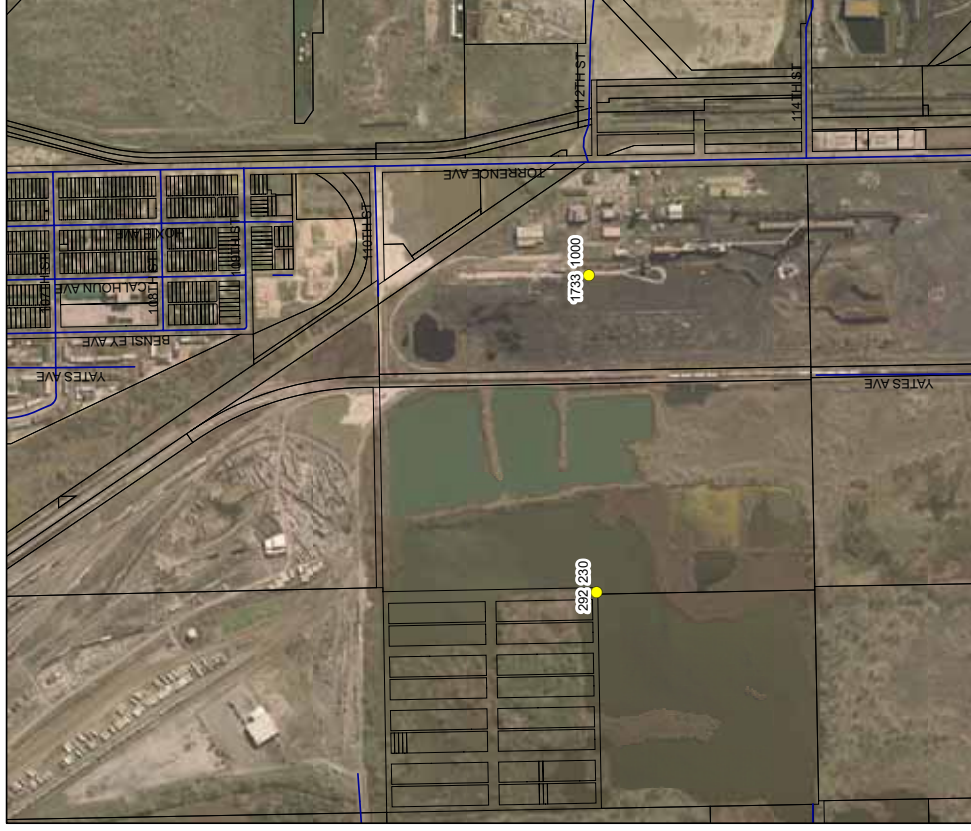
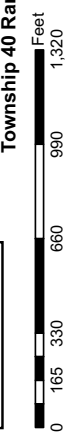

City of Chicago
 Richard M. Daley, Mayor
 Copyright 2008 © City of Chicago

0 180 360 720 1,080 1,440 Feet




City of Chicago
Department of Environment
Figure 63
Township 40 Range 13 Section 4

City of Chicago
 Richard M. Daley, Mayor
 Copyright 2008 © City of Chicago



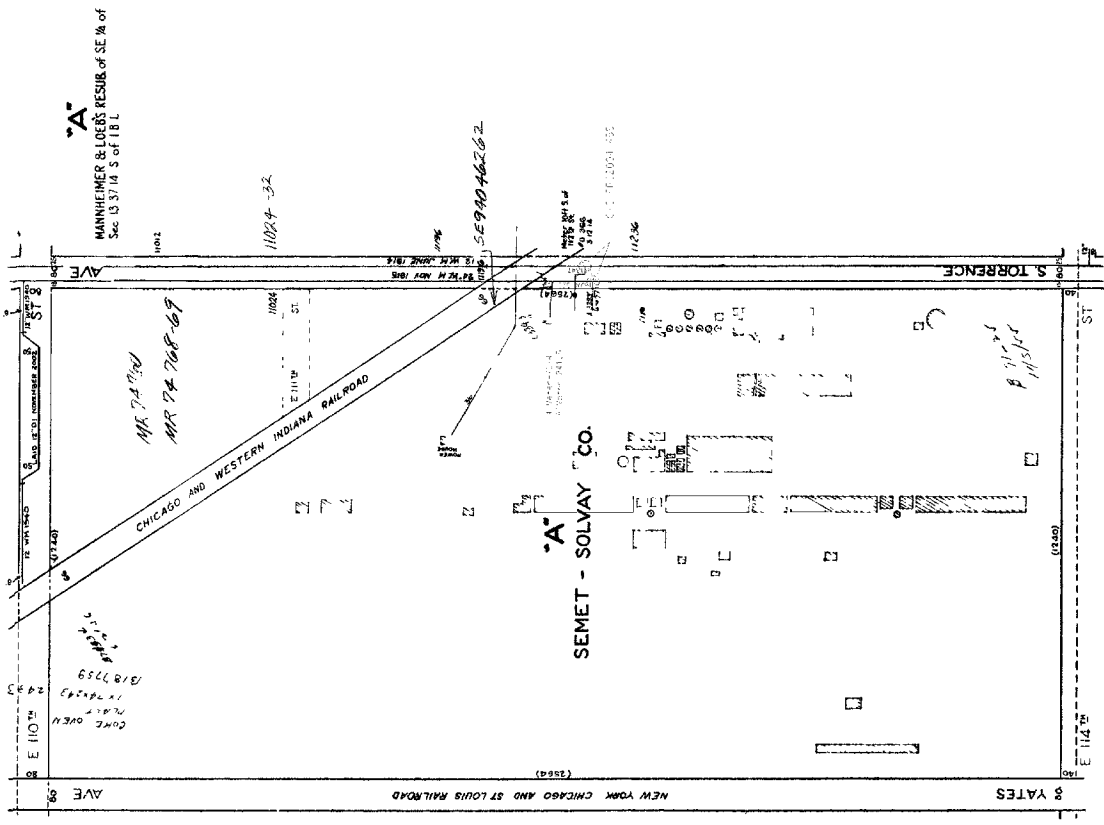
City of Chicago
Department of Environment
Figure 64
Township 37 Range 14 Section 13

City of Chicago
 Richard M. Daley, Mayor
 Copyright 2008 © City of Chicago



DATE: 01/13/10
 DRAWN BY: J. B. ...
 CHECKED BY: ...
 SCALE: 1" = 200'

IRONDALE SUBDIVISION
 OF THE SECTIONS 13-37-14



City of Chicago
 Department of Environment
 Figure 65
 Township 37 Range 14 Section 22

Legend
 ● Well Locations
 □ Cook County Parcels

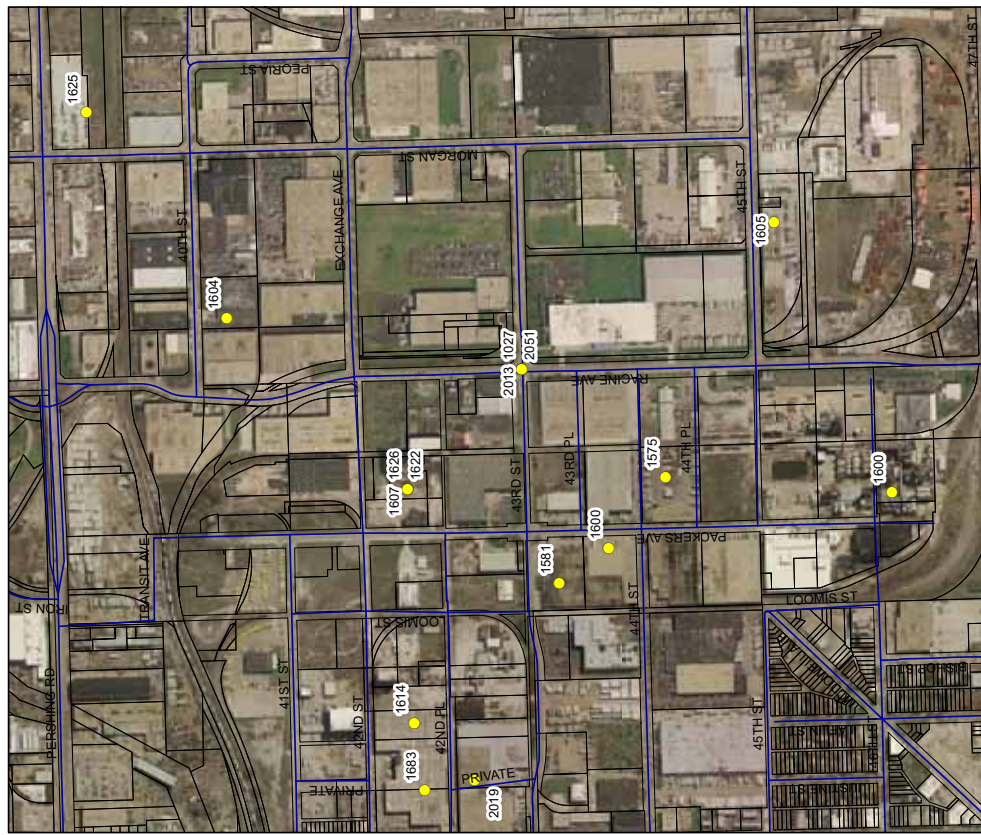
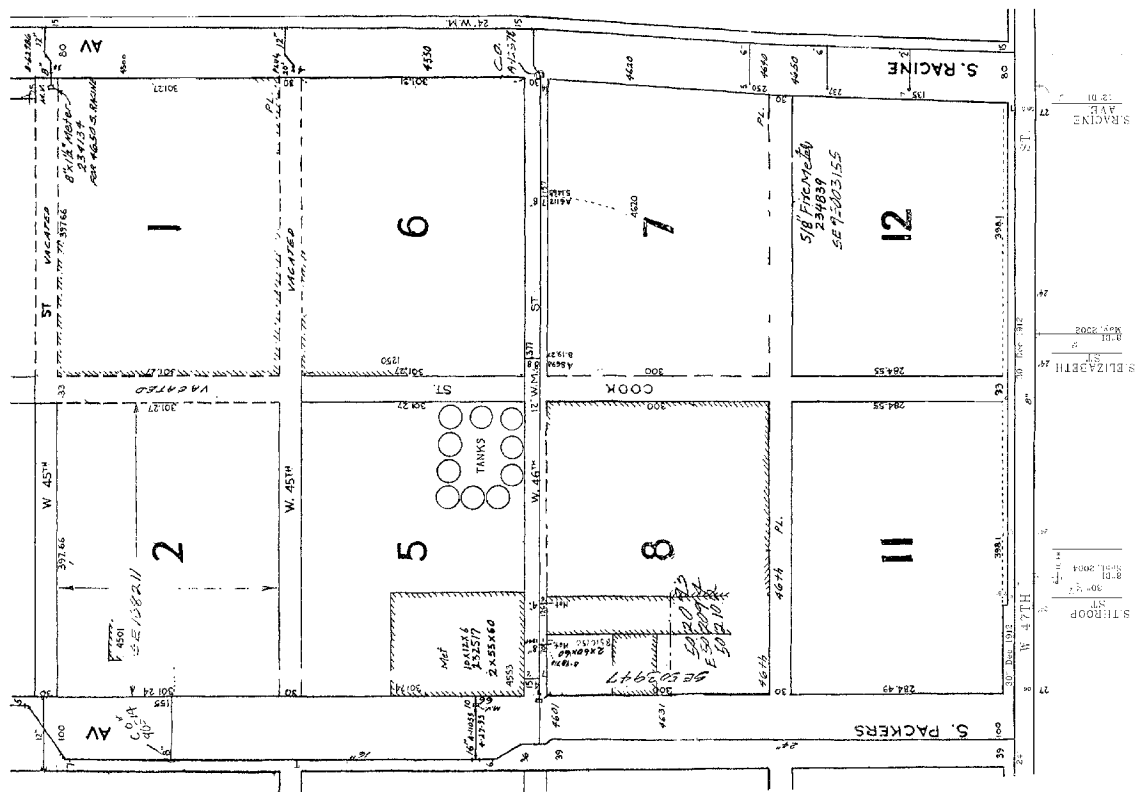


City of Chicago
 Richard M. Daley, Mayor
 Copyright 2008 © City of Chicago

WATER & SEWER
ENGINEERING SECTION
PROJECT NO. 118
DATE: 3-10-2006 RL
SCALE 1" = 100'

SUBDIVISION

SECTOR 5-38-14



City of Chicago
Department of Environment
Figure 66
Township 38 Range 14 Section 5

Legend

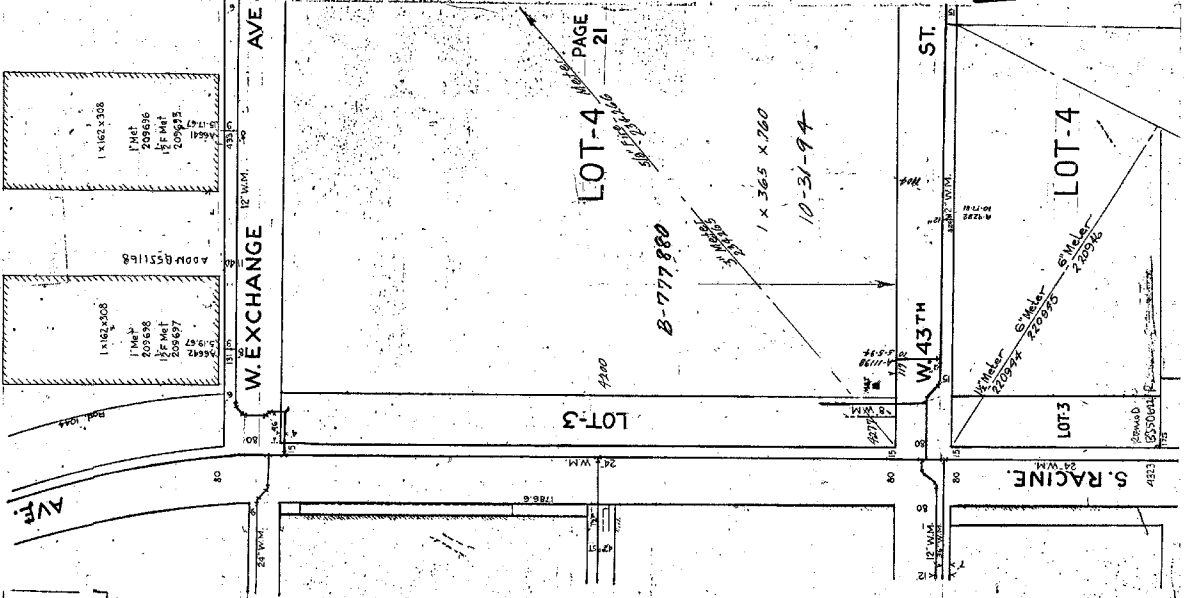
- Well Locations
- Cook County Parcels



City of Chicago
Richard M. Daley, Mayor
Copyright 2008 © City of Chicago

STOCK YARDS

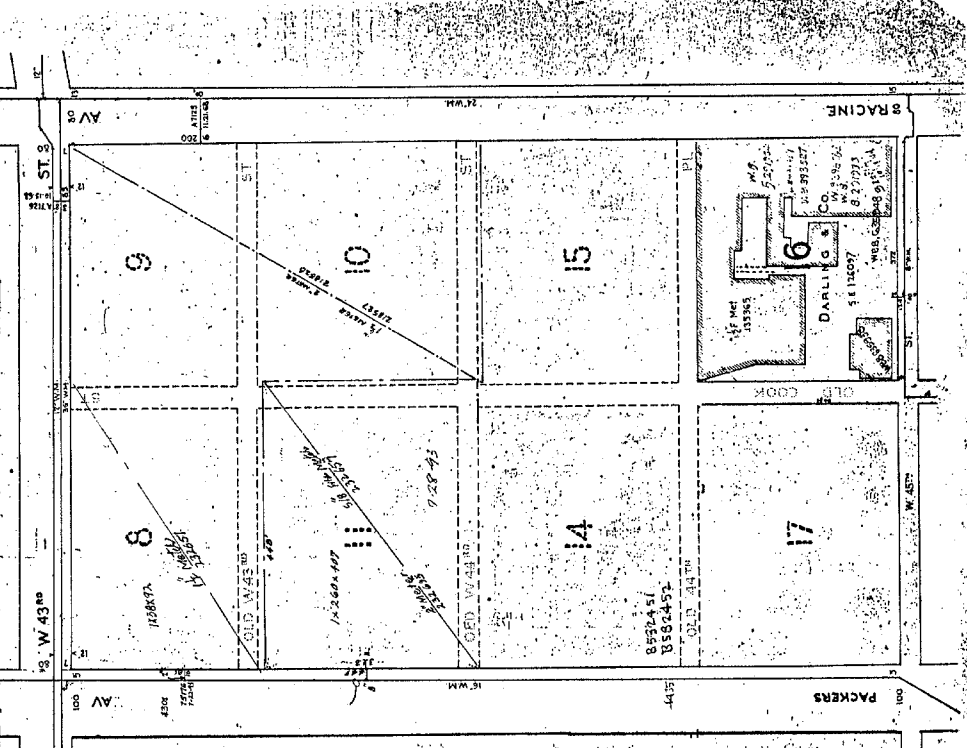
WATER DIST. DIV'N
 ENGINEERING SECTION
 BOOK NO. 166
 PAGE NO. 20
 DATE 12-5-95



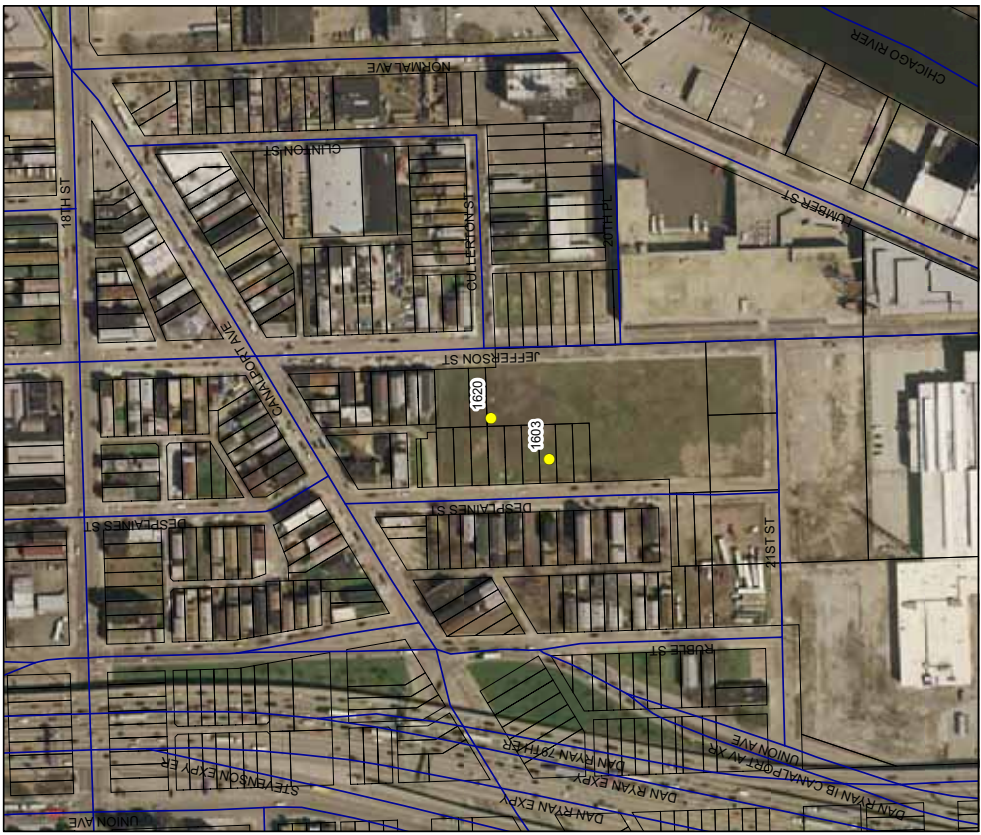
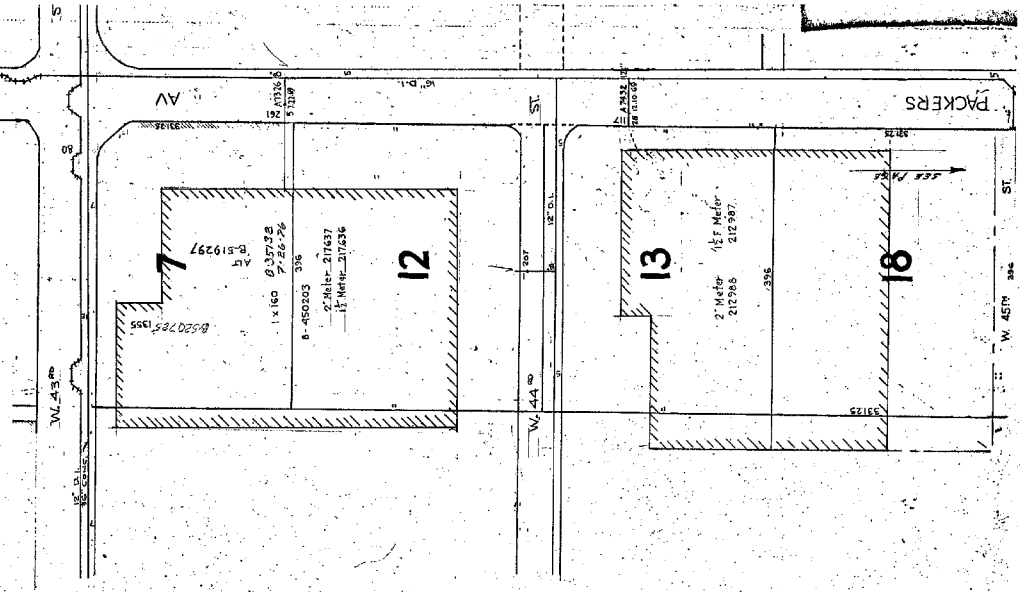
SUBDIVISION

Section 5-38-14

WATER DIST. DIV'N
 ENGINEERING SECTION
 BOOK NO. 166
 PAGE NO. 19
 DATE 12-5-95



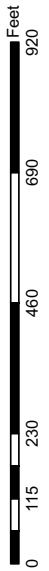
WATER DIST. DIVIN
ENGINEERING SECTION
BOOK NO. 166
PAGE NO. 12
DATE 1-3-14-79



City of Chicago
Department of Environment
Figure: 67
Township 39 Range 14 Section 21

Legend

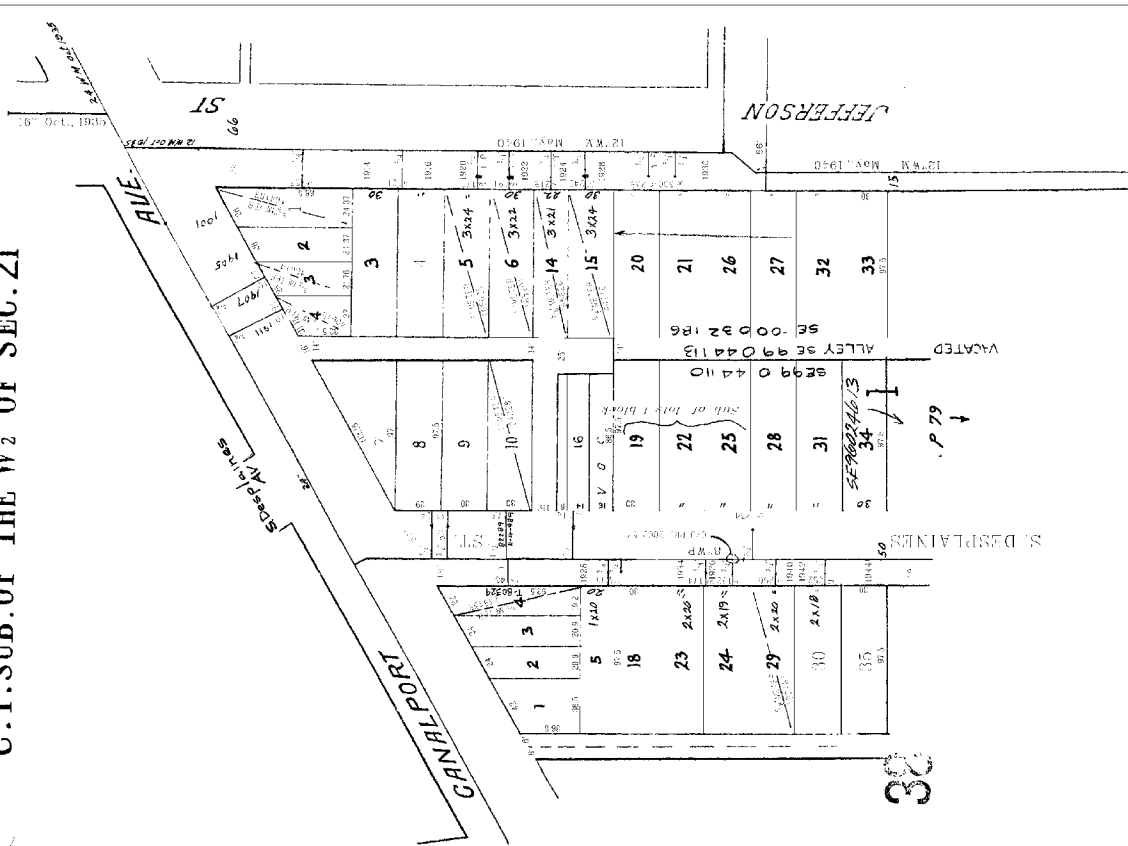
- Well Locations
- Cook County Parishes



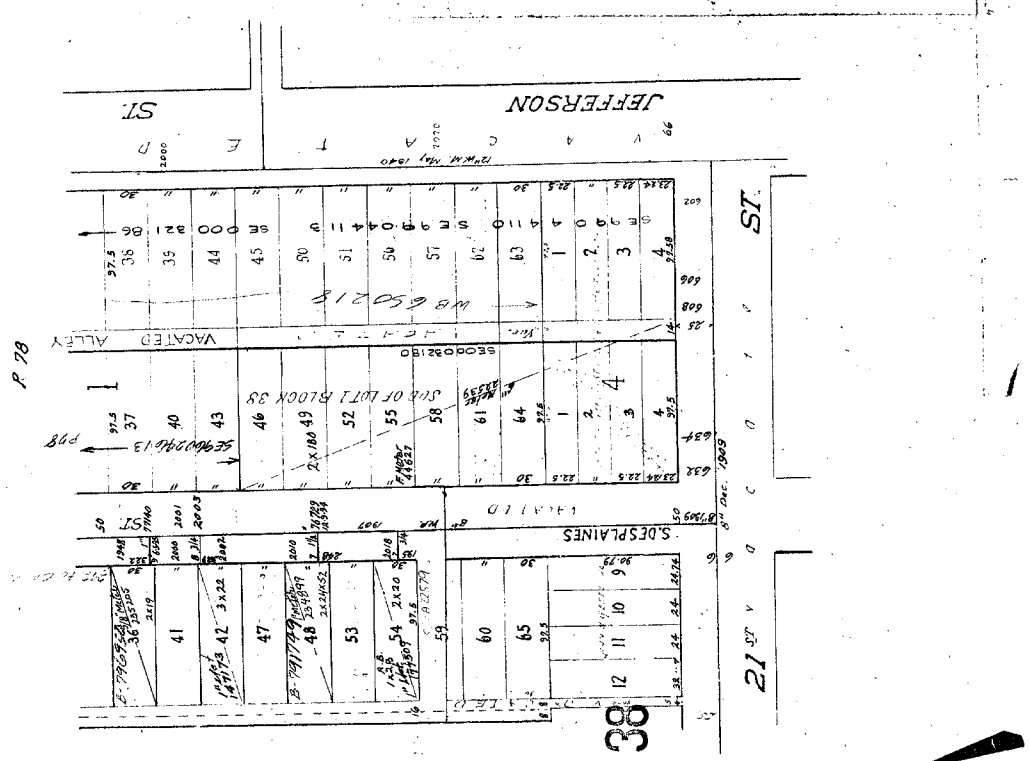
City of Chicago
Richard M. Daley, Mayor
Copyright 2009 © City of Chicago

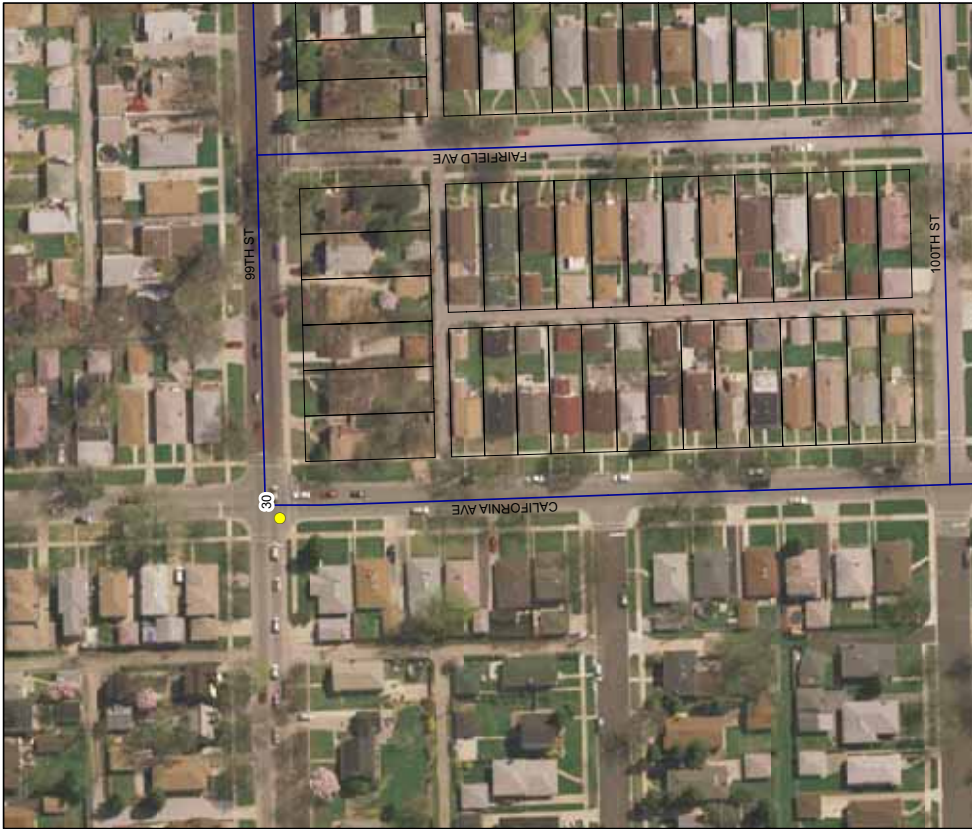
C.T.SUB.OF THE W 1/2 OF SEC. 21

WATER DIST. DIST. &
 ENGINEERING SECTION
 DRAWING NO. 10
 SHEET NO. 179
 DATE 8-30-00



WATER DIST. DIST. &
 ENGINEERING SECTION
 DRAWING NO. 10
 SHEET NO. 179
 DATE 8-30-00

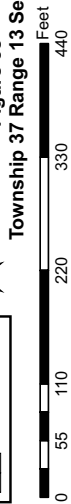




**City of Chicago
Department of Environment**
Figure 68
Township 37 Range 13 Section 12

Legend

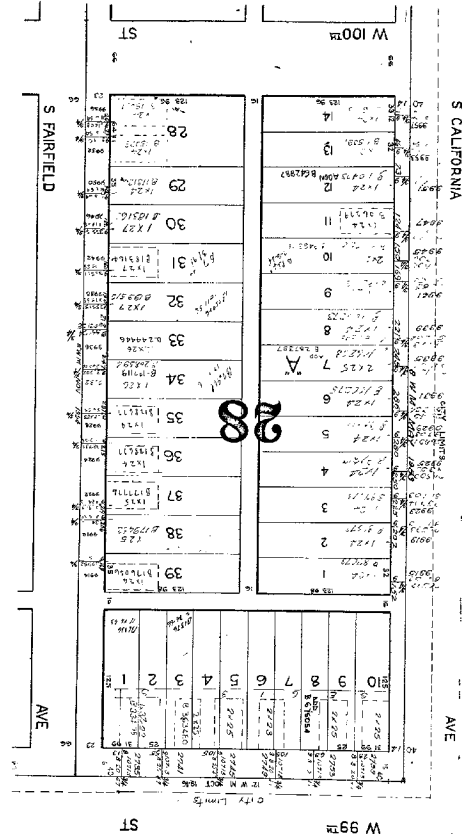
- Well Locations
- Cook County Parcels



City of Chicago
Richard M. Daley, Mayor
Copyright 2008 © City of Chicago

W 99th ST
W 100th ST
S CALIFORNIA AVE
S FAIRFIELD AVE

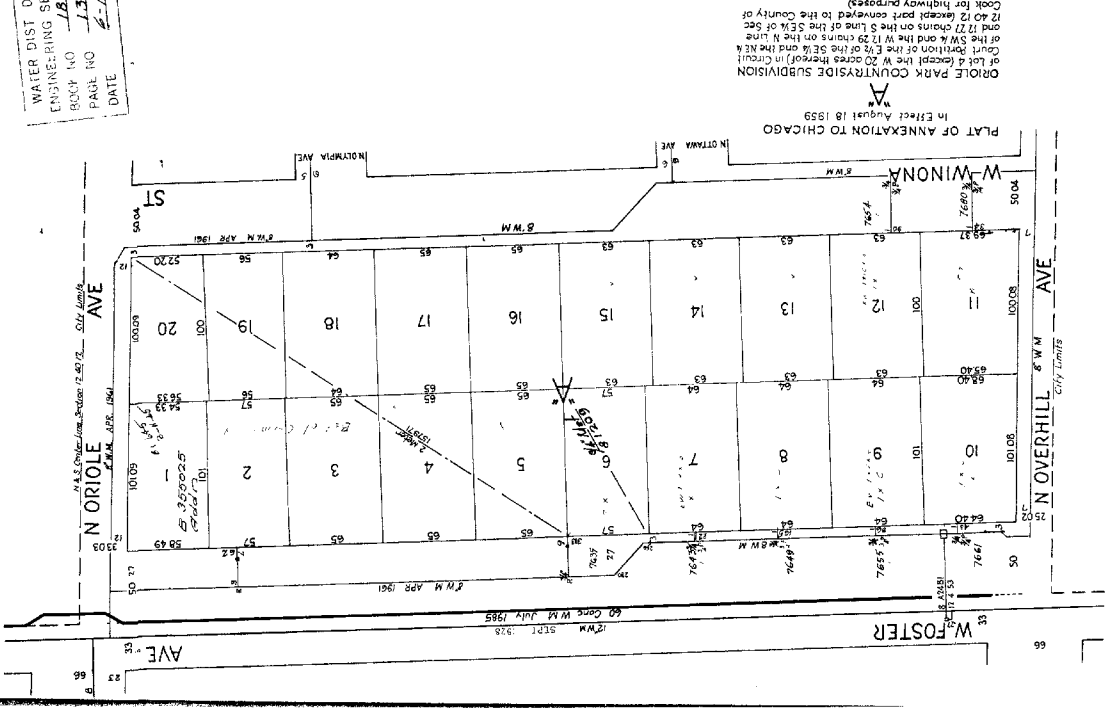
3-23-07
3-23-07
SUBDIVISION



W 99th ST
W 100th ST
S CALIFORNIA AVE
S FAIRFIELD AVE

3-23-07
3-23-07
SUBDIVISION

WATER DIST DIV N
 ENGINEERING SECTION
 BOOK NO. 185
 PAGE NO. 137
 DATE 4-12-22



City of Chicago
 Department of Environment
 Figure 69
 Township 40 Range 12 Section 12

Legend
 ● Well Locations
 □ Cook County Parcels

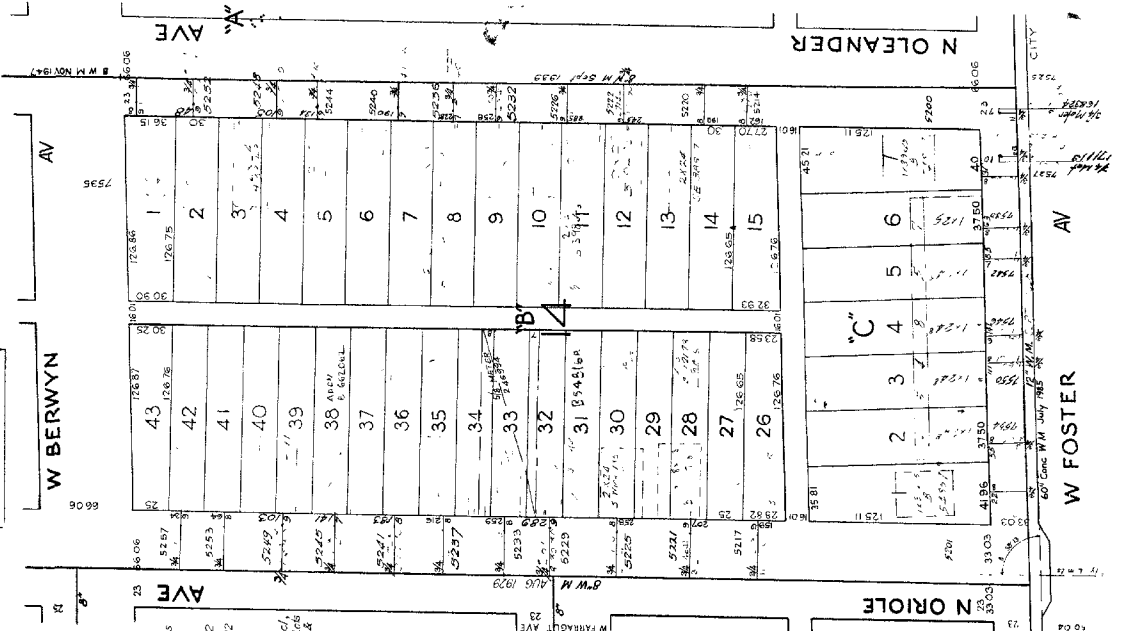
0 95 190 380 570 760 Feet

City of Chicago
 Richard M. Daley, Mayor
 Copyright 2008 © City of Chicago

WATER DIST. DIV'N
 ENGINEERING SECTION
 DIVISION 186
 DATE NOV 74

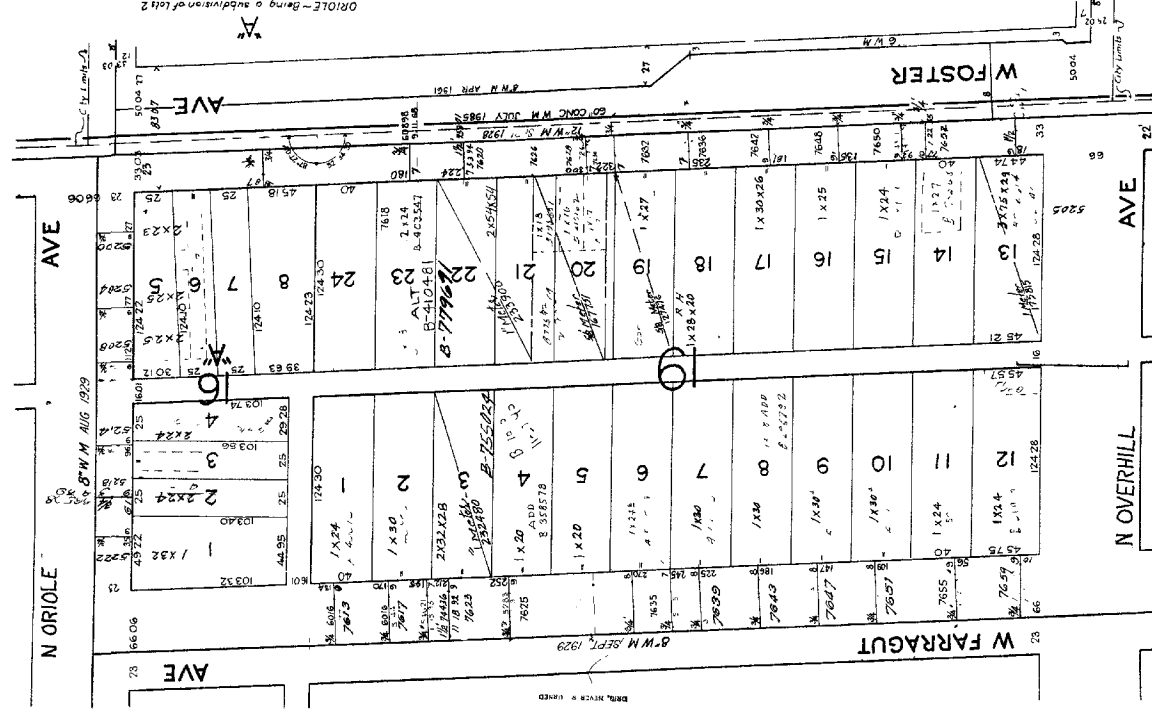
74 ASSESSORS

of the NE 1/4 of

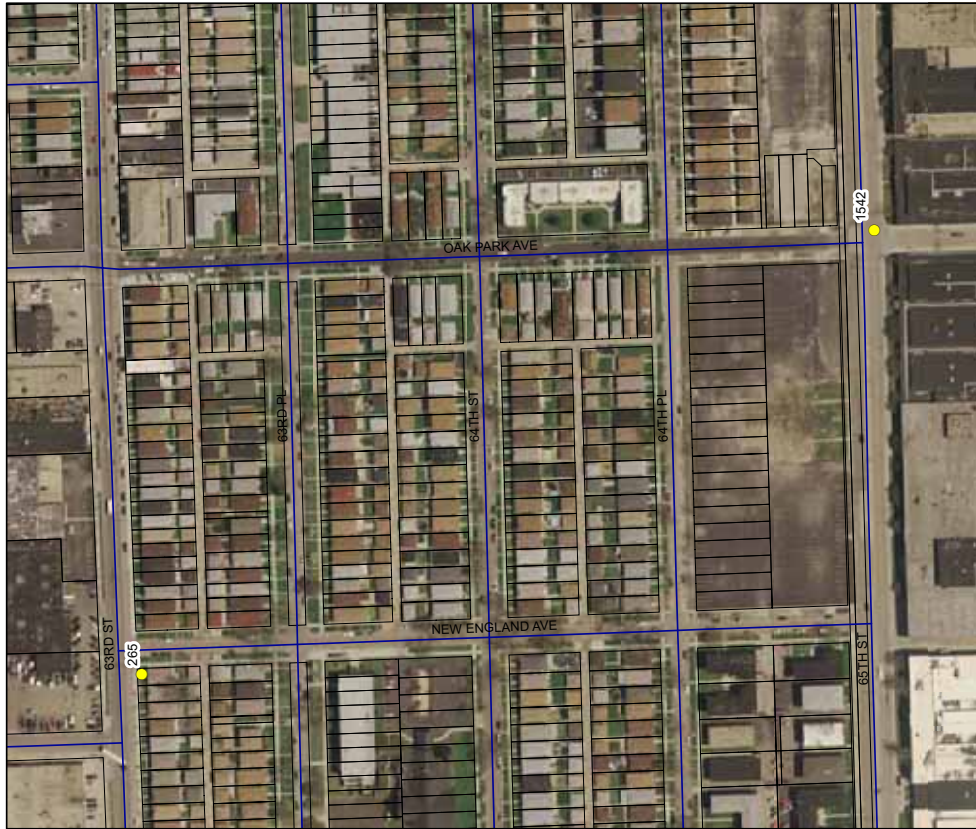


Subdivided part of sections 1 and 12-40
 "A"
 "B"
 "C"
 Oriole - being a sub of lots 2 and 3 in the subdivision of part of Section 1 and 12-40 12
 RESUB of Lots 15 to 17, both incl. in Blk 13 and Lots 18 to 25, both incl. in Blk 14, being a Sub of lots 2 and 3 in subdivision of Sect. 14 12-40-12

WATER DIST. DIV'N
 ENGINEERING SECTION
 DIVISION 186
 DATE NOV 74

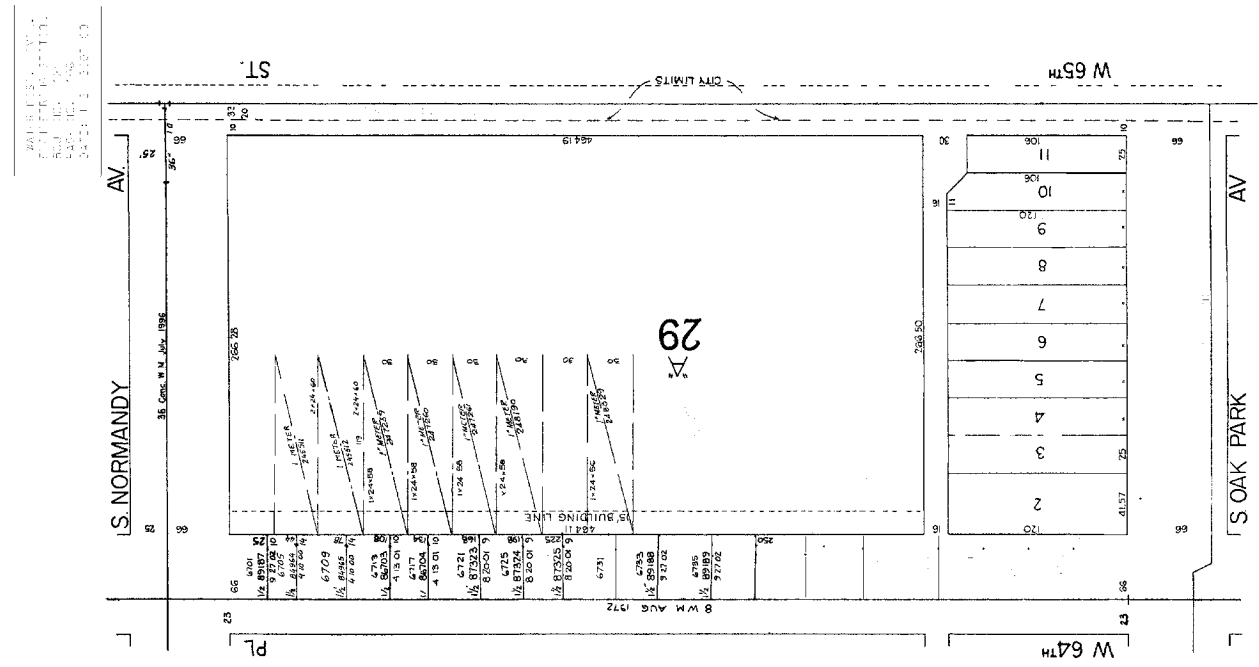
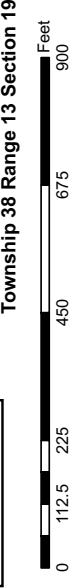



* Local-EB 1986
 ST THE ORDER # A-00072
 Oriole - being a subdivision of lots 2 and 3 in the subdivision of part of sections 1 and 12-40 12

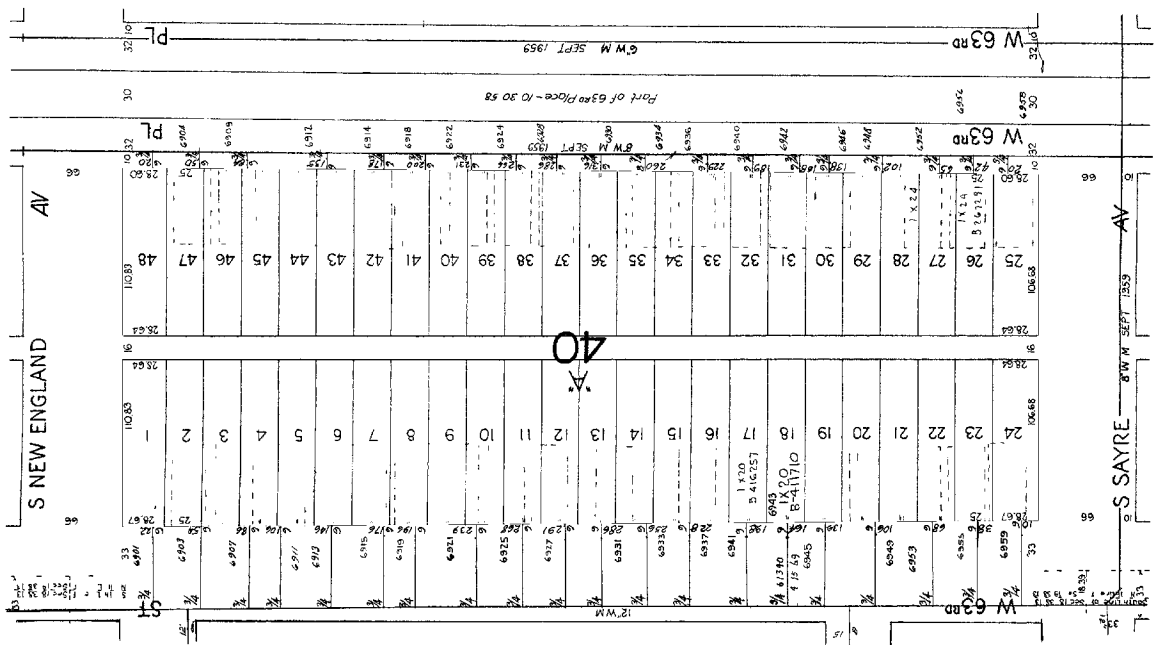
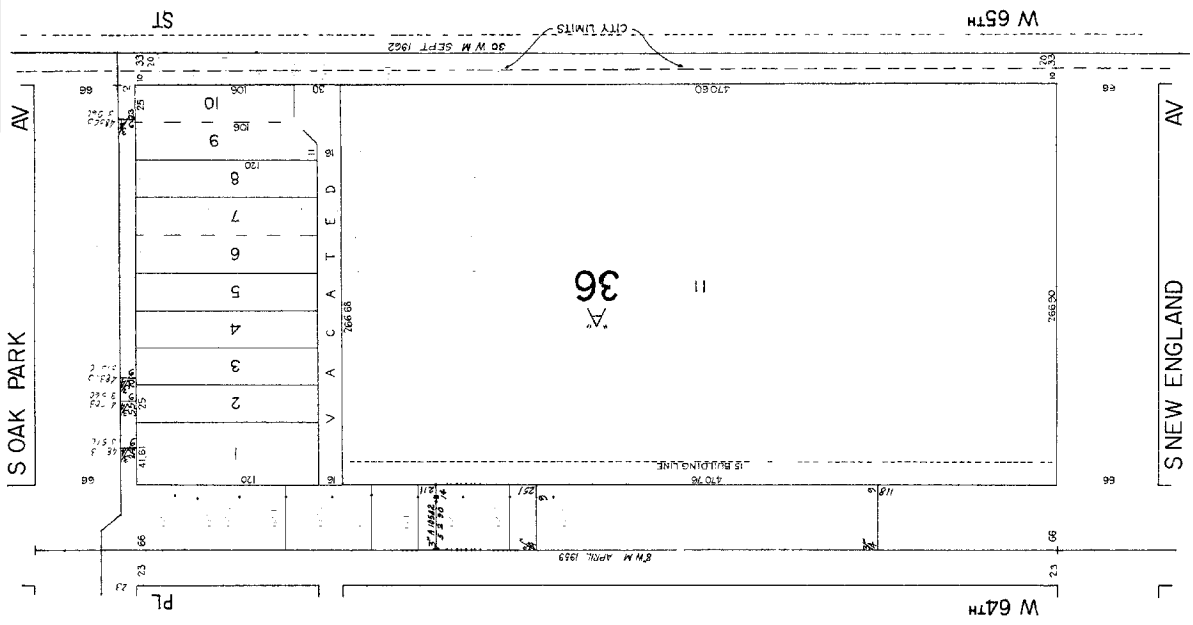


City of Chicago
Department of Environment
Figure: 70
Township 38 Range 13 Section 19

City of Chicago
 Richard M. Daley, Mayor
 Copyright 2007 © City of Chicago



2415 - 110 - 110
 2415 - 110 - 110
 2415 - 110 - 110
 2415 - 110 - 110
 2415 - 110 - 110




FRANK H. BARTLETT'S CHICAGO HIGHLANDS
 IN THE NE 1/4 OF SECTION 19, 38, 13




City of Chicago
 Richard M. Daley, Mayor
 Copyright 2008 © City of Chicago

City of Chicago
Department of Environment
Figure 72
Township 37 Range 13 Section 22





City of Chicago
 Richard M. Daley, Mayor
 Copyright 2008 © City of Chicago

City of Chicago
Department of Environment
Figure 73
Township 40 Range 11 Section 11







City of Chicago
Department of Environment
Figure 74
Township 40 Range 12 Section 4

Legend
 Well Locations
 Cook County Parcels





City of Chicago
Department of Environment
Figure 75
Township 40 Range 12 Section 9



Legend
 Well Locations
 Cook County Parcels








City of Chicago
Department of Environment
Figure 76
Township 41 Range 11 Section 36





Legend
 Well Locations
 Cook County Parcels




 0 195 390 780 1,170 1,560 Feet


City of Chicago
 Richard M. Daley, Mayor
 Copyright 2008 © City of Chicago




City of Chicago
Department of Environment
Figure 77
Township 41 Range 13 Section 26



Legend
 Well Locations
 Cook County Parcels



 0 90 180 360 540 720 Feet

City of Chicago
 Richard M. Daley, Mayor
 Copyright 2008 © City of Chicago

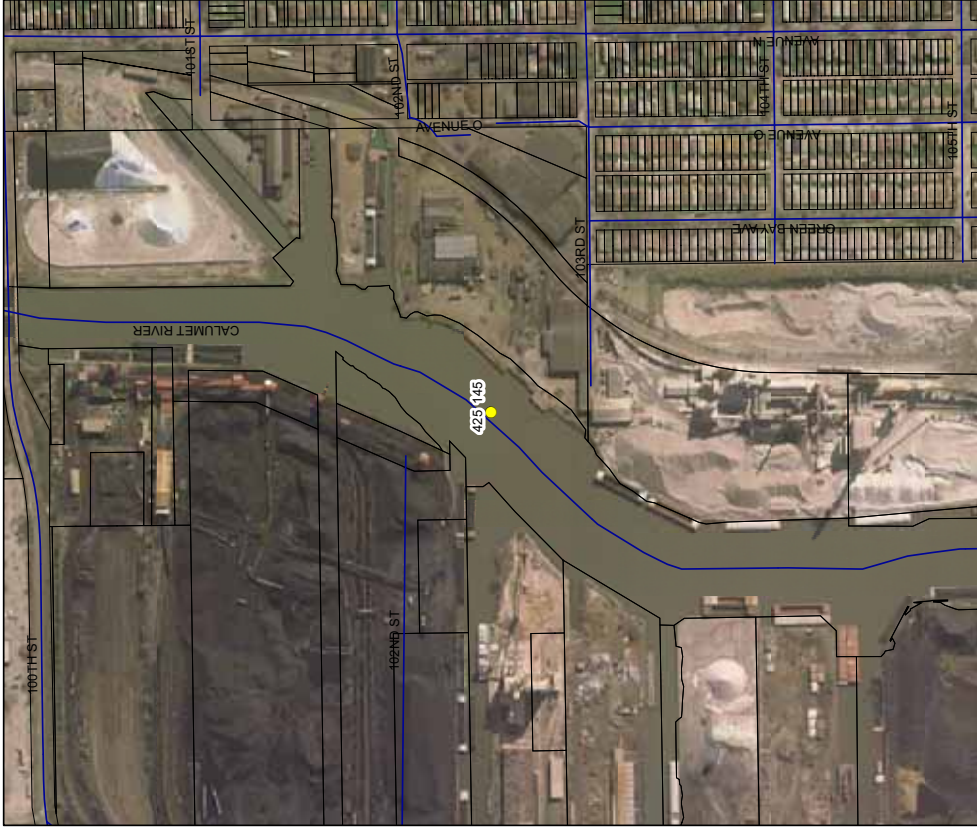


City of Chicago
Richard M. Daley, Mayor
Copyright 2008 © City of Chicago

City of Chicago
Department of Environment
Figure 78
Township 37 Range 15 Section 5 &
Township 38 Range 15 Section 32




0 475 950 1,900 2,850 3,800 Feet

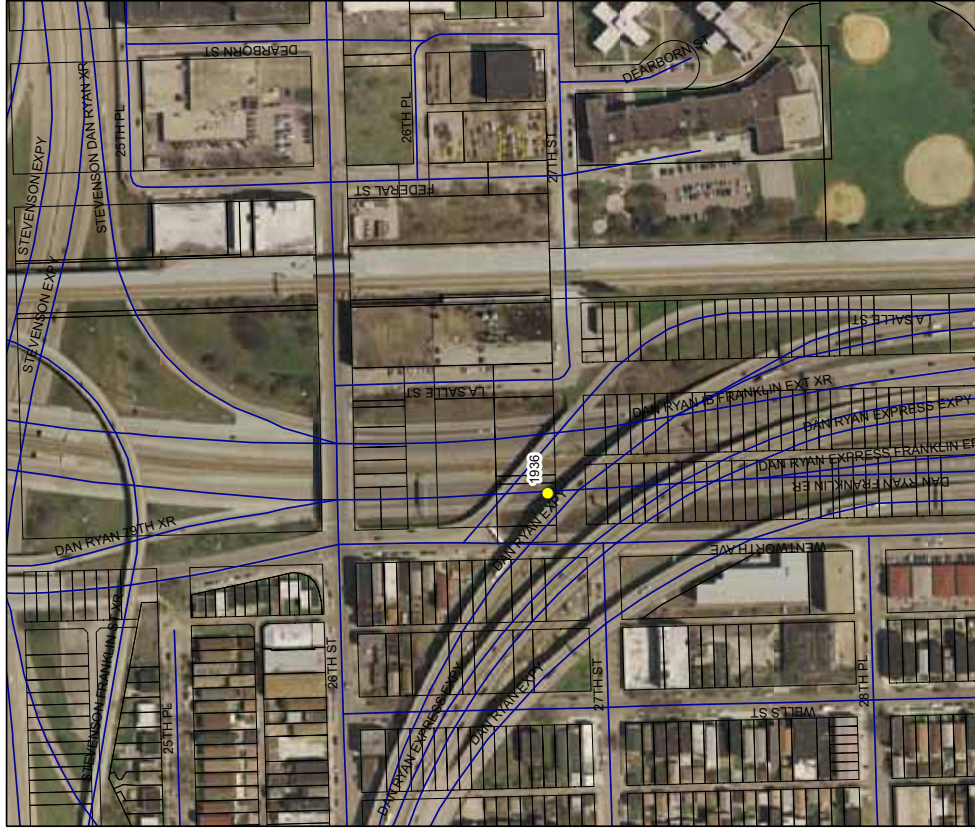
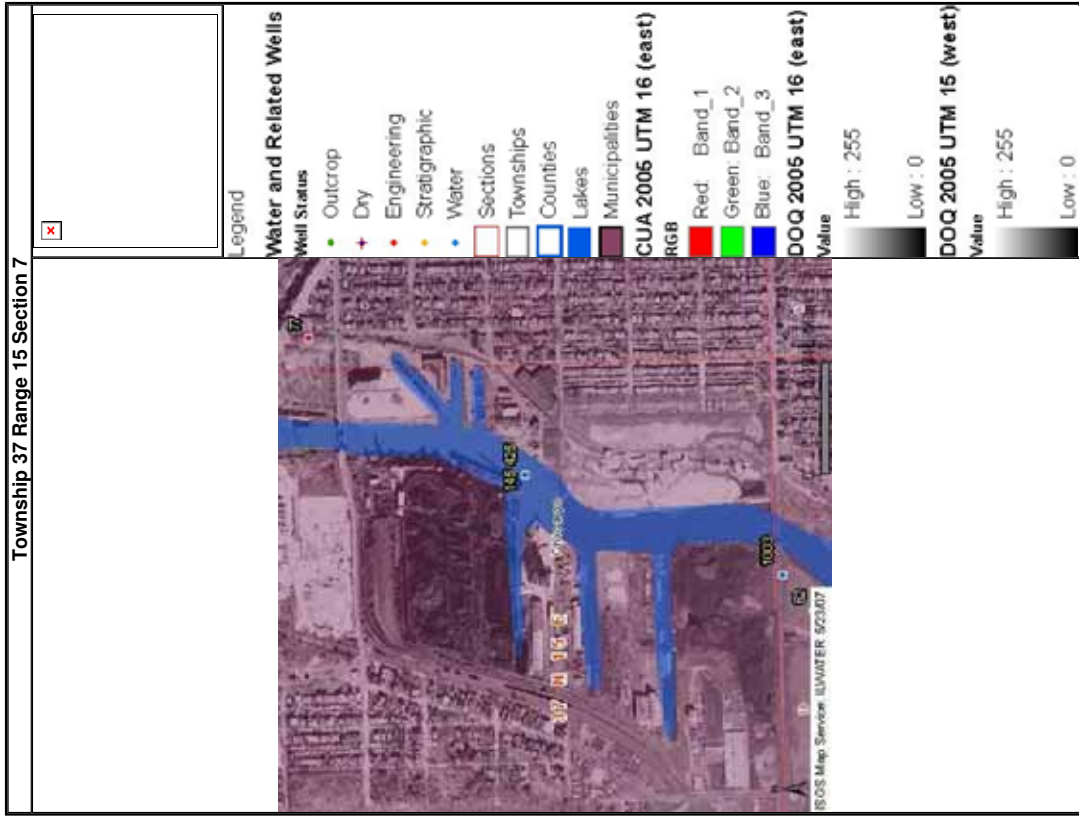


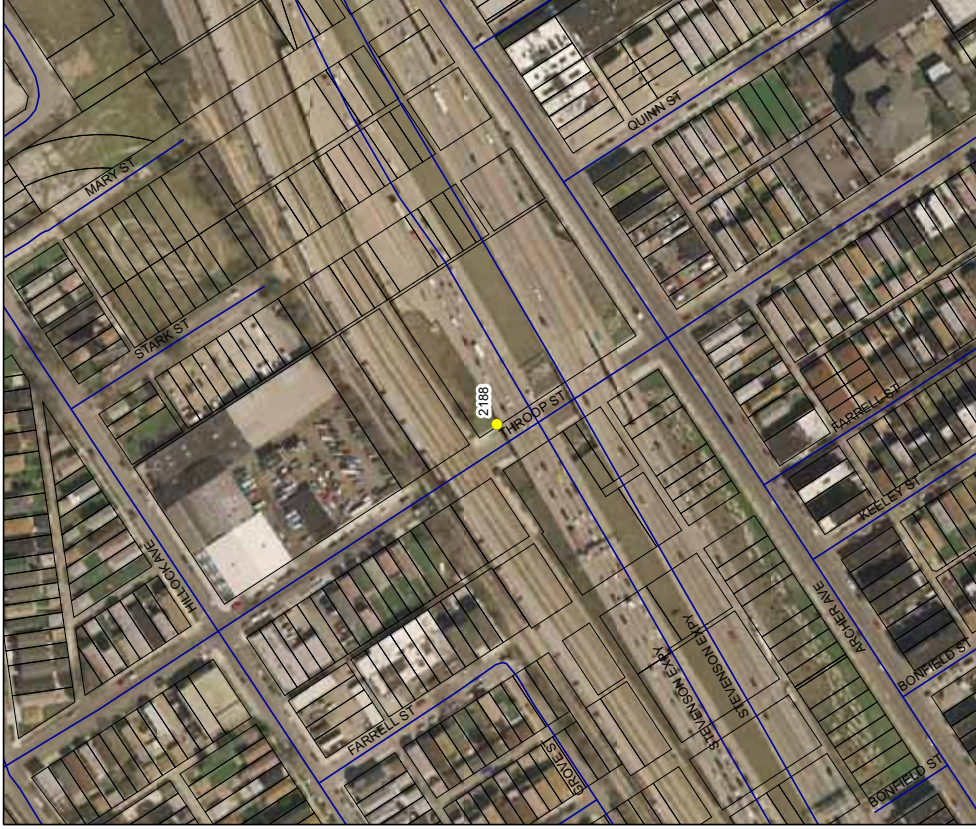
City of Chicago
Richard M. Daley, Mayor
Copyright 2007 © City of Chicago

City of Chicago
Department of Environment
Figure 79
Township 37 Range 15 Section 7




0 215 430 860 1,290 1,720 Feet







City of Chicago
Richard M. Daley, Mayor
Copyright 2008 © City of Chicago

City of Chicago
Department of Environment
Figure 81
Township 39 Range 14 Section 29



City of Chicago
Richard M. Daley, Mayor
Copyright 2008 © City of Chicago

City of Chicago
Department of Environment
Figure 82
Township 37 Range 14 Section 24





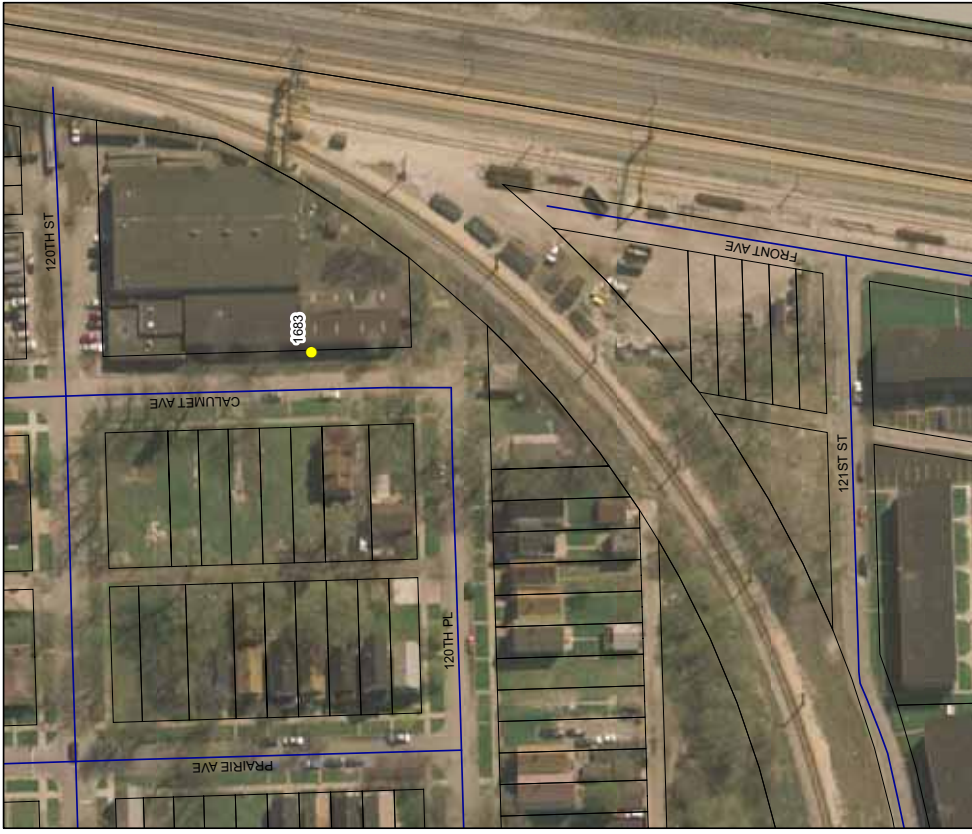
Legend
 Well Locations
 Cook County Parcels



City of Chicago
Department of Environment
Figure 83
Township 37 Range 14 Section 27



City of Chicago
 Richard M. Daley, Mayor
 Copyright 2008 © City of Chicago



Legend
 Well Locations
 Cook County Parcels

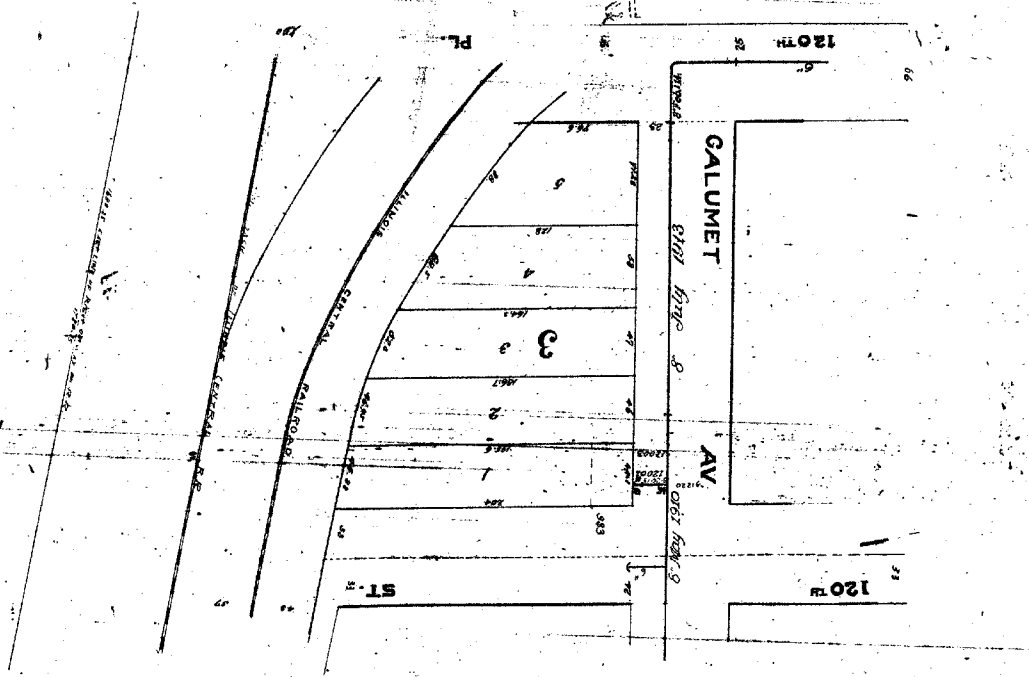


City of Chicago
Department of Environment
Figure 83a
Township 37 Range 14 Section 27
Deep Tunnel Test

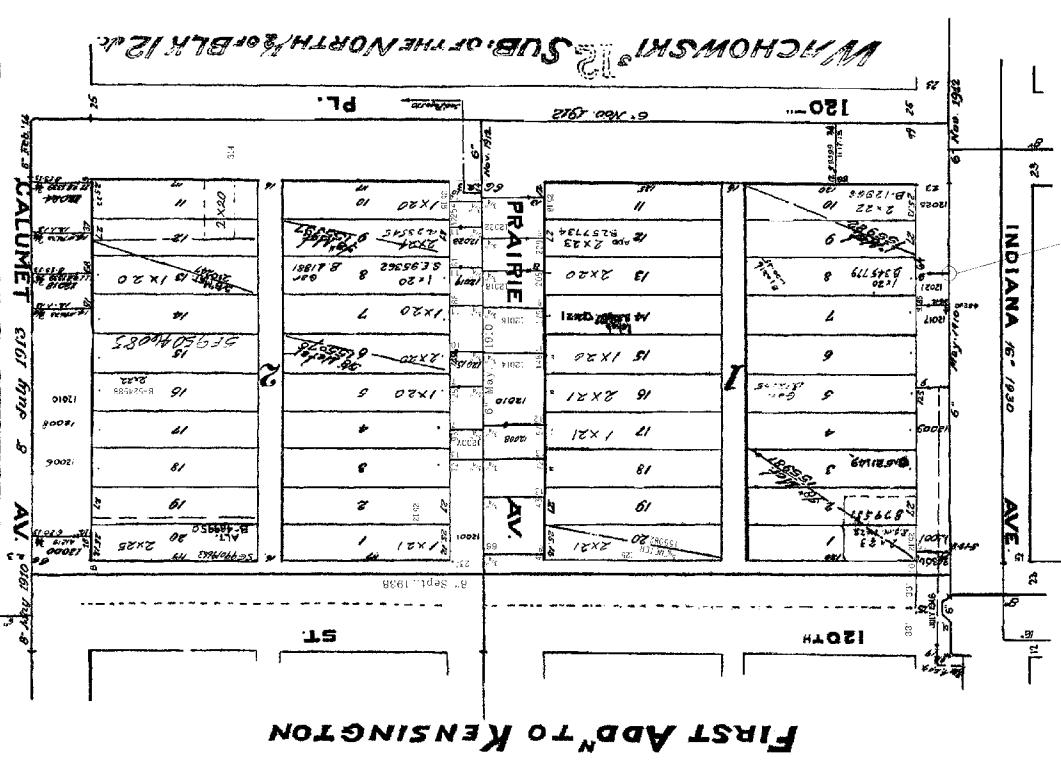


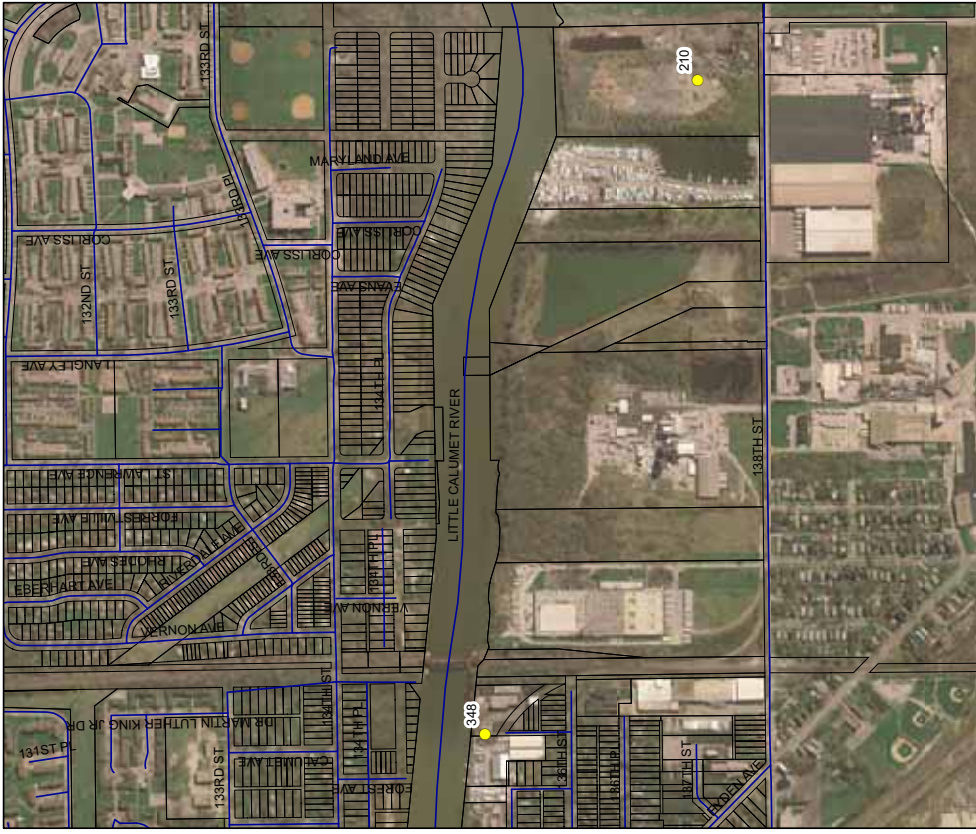
City of Chicago
 Richard M. Daley, Mayor
 Copyright 2008 © City of Chicago

WATER DIST. DIVN.
 ENGINEERING SECTION
 BOOK NO. 67
 PAGE NO. 109
 RATE



WATER DIST. DIVN.
 ENGINEERING SECTION
 BOOK NO. 67
 PAGE NO. 108
 RATE



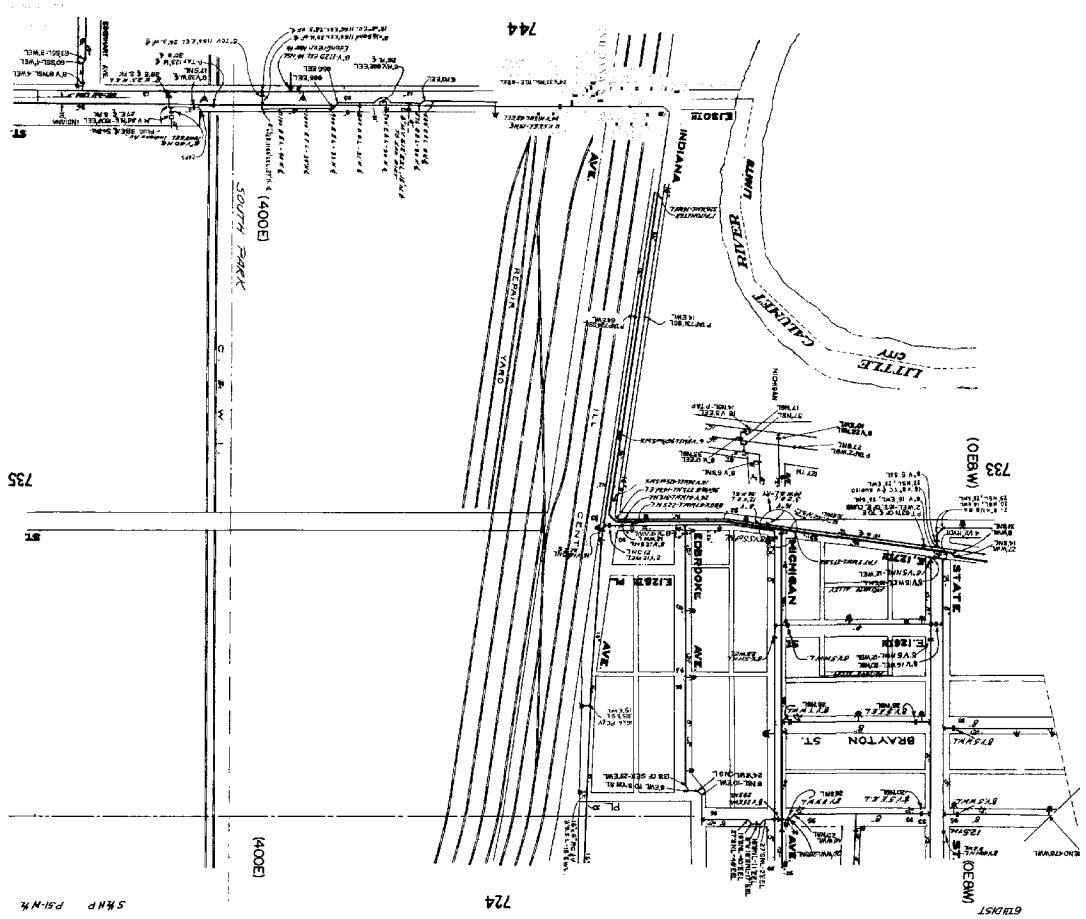


City of Chicago
 Richard M. Daley, Mayor
 Copyright 2008 © City of Chicago

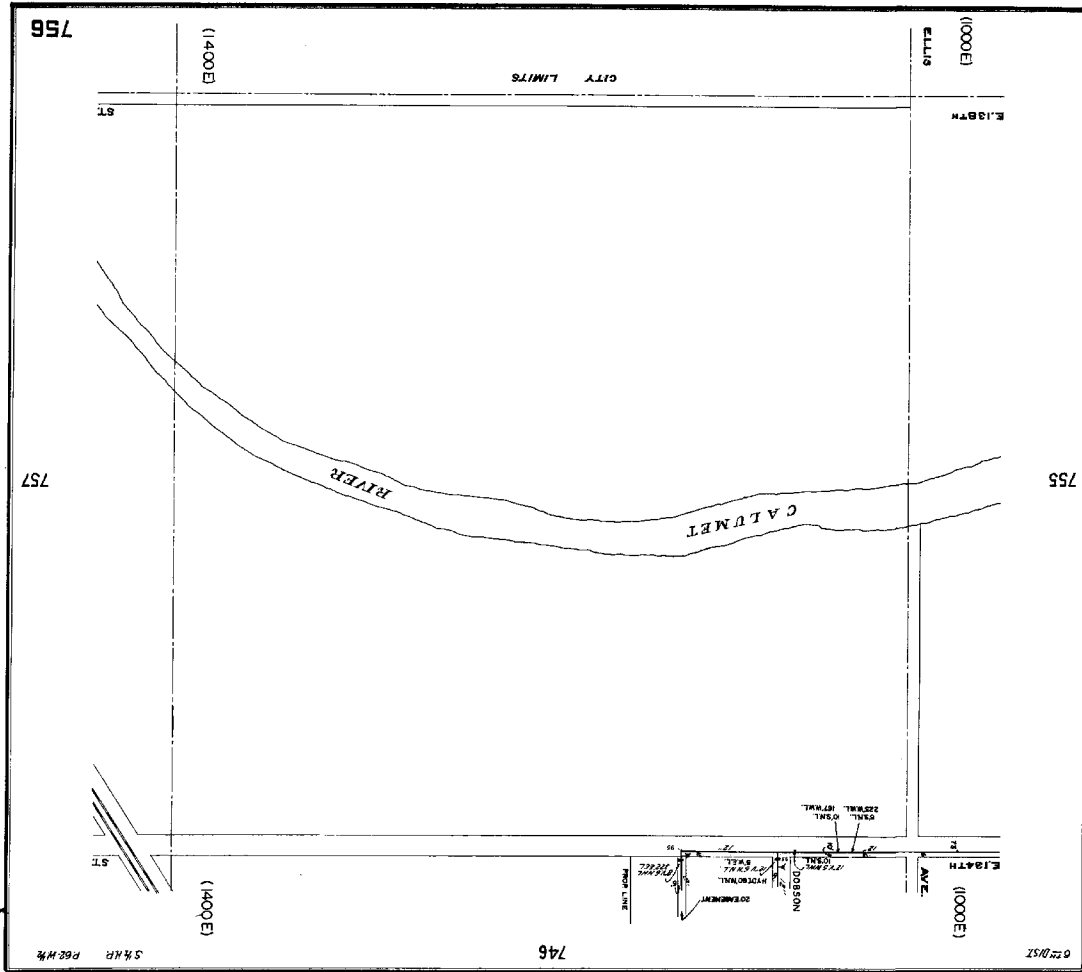
City of Chicago
Department of Environment
Figure 84
Township 37 Range 14 Section 34

Legend

- Well Locations
- Cook County Parcels

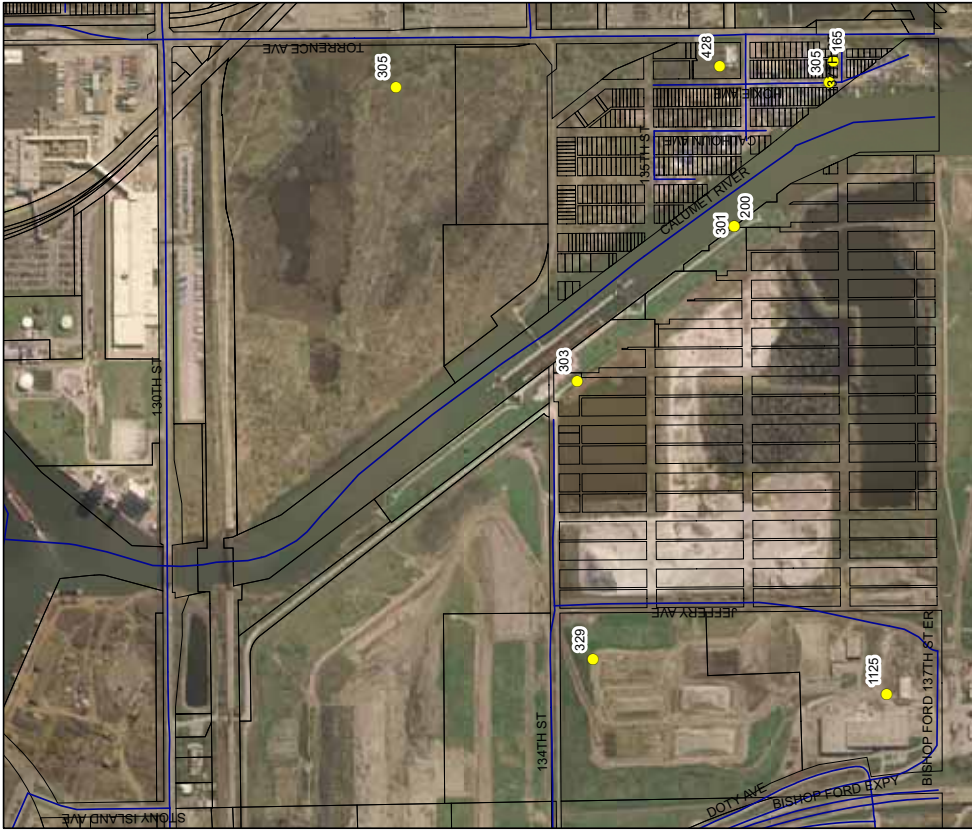


2-1-11



27

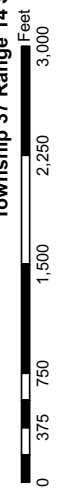
27



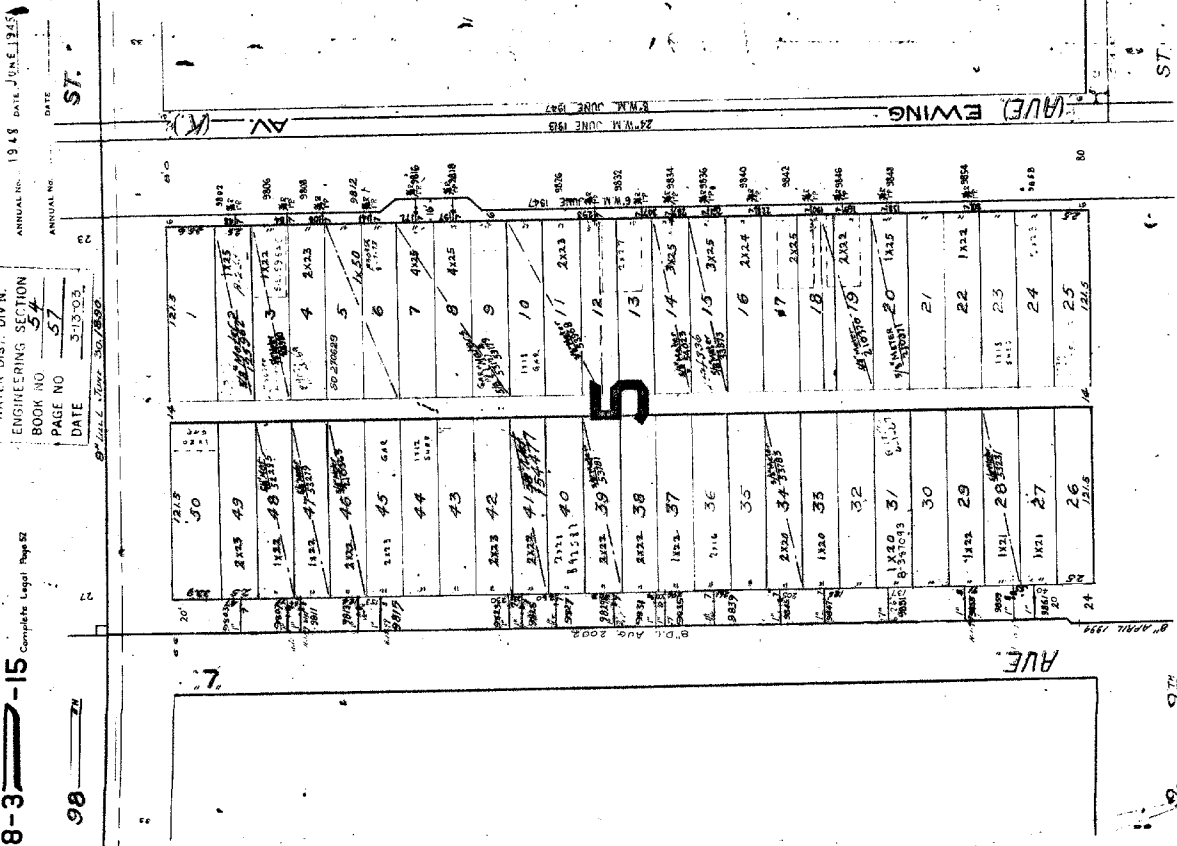
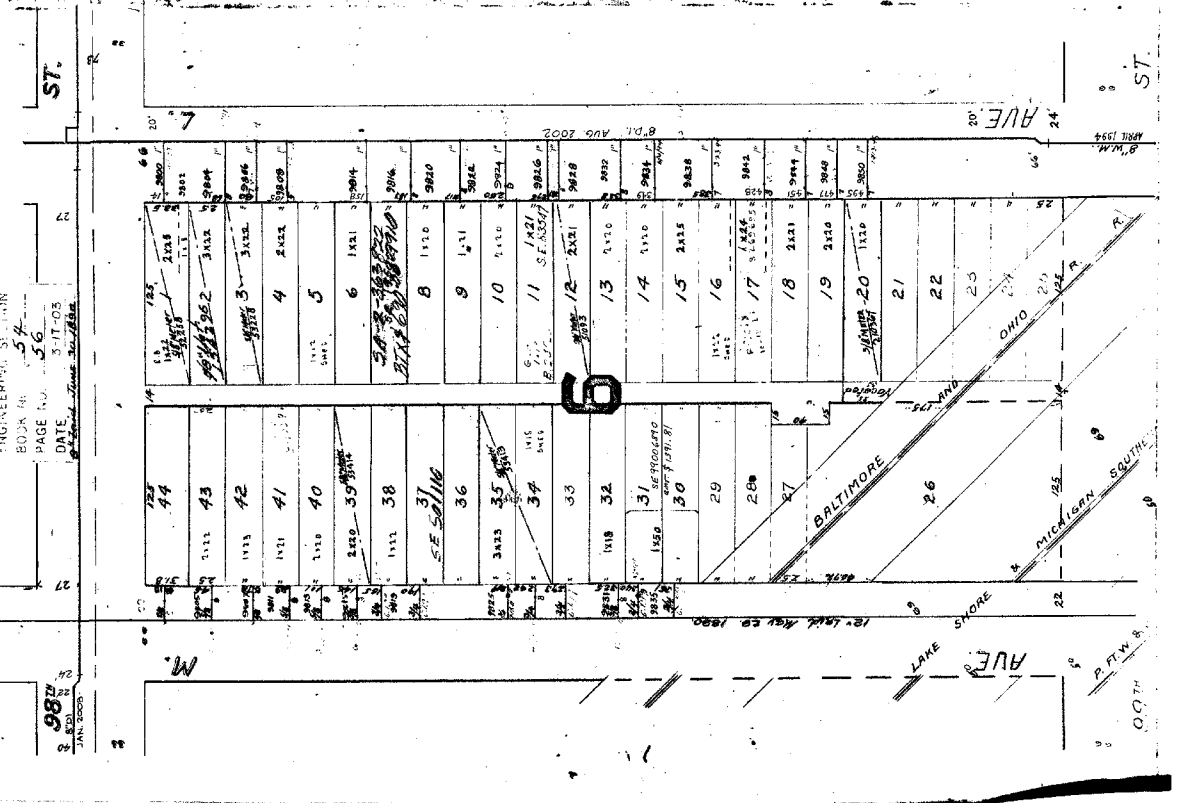
City of Chicago
 Department of Environment
 Figure 86
 Township 37 Range 14 Section 36

Legend

- Well Locations
- Cook County Parcels



City of Chicago
 Richard M. Daley, Mayor
 Copyright 2008 © City of Chicago

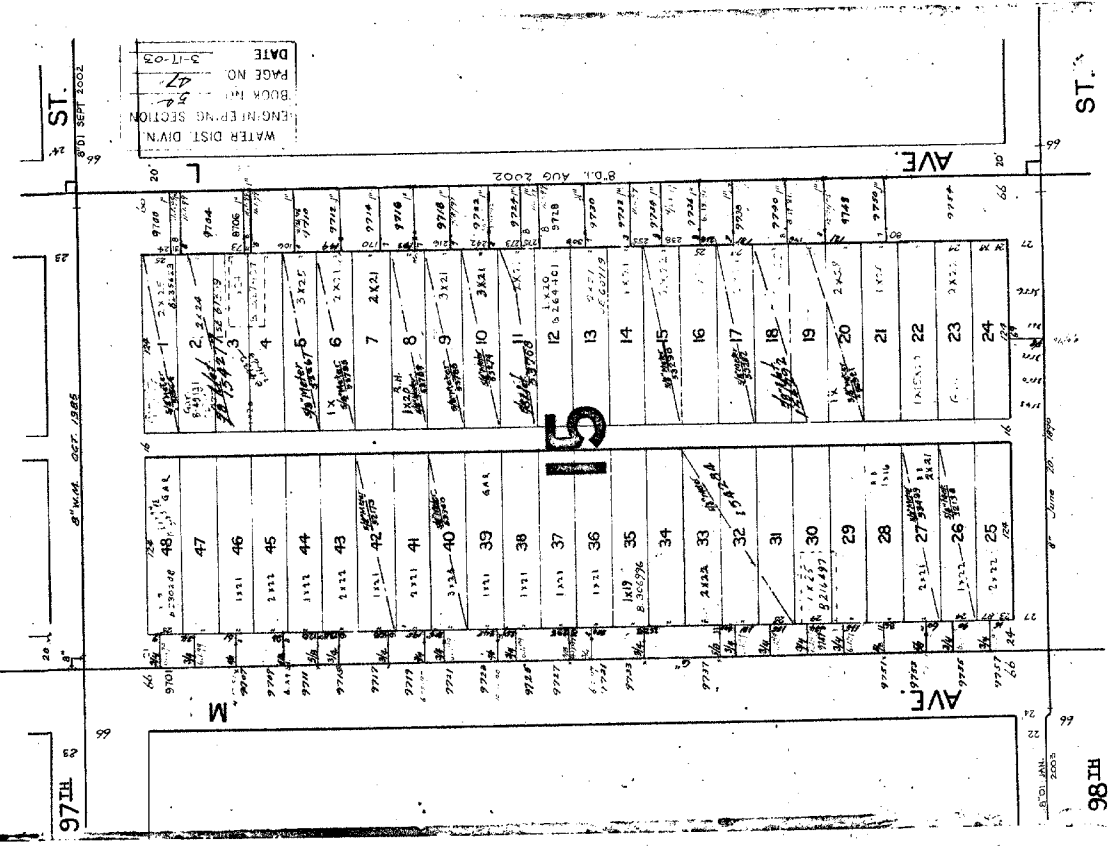
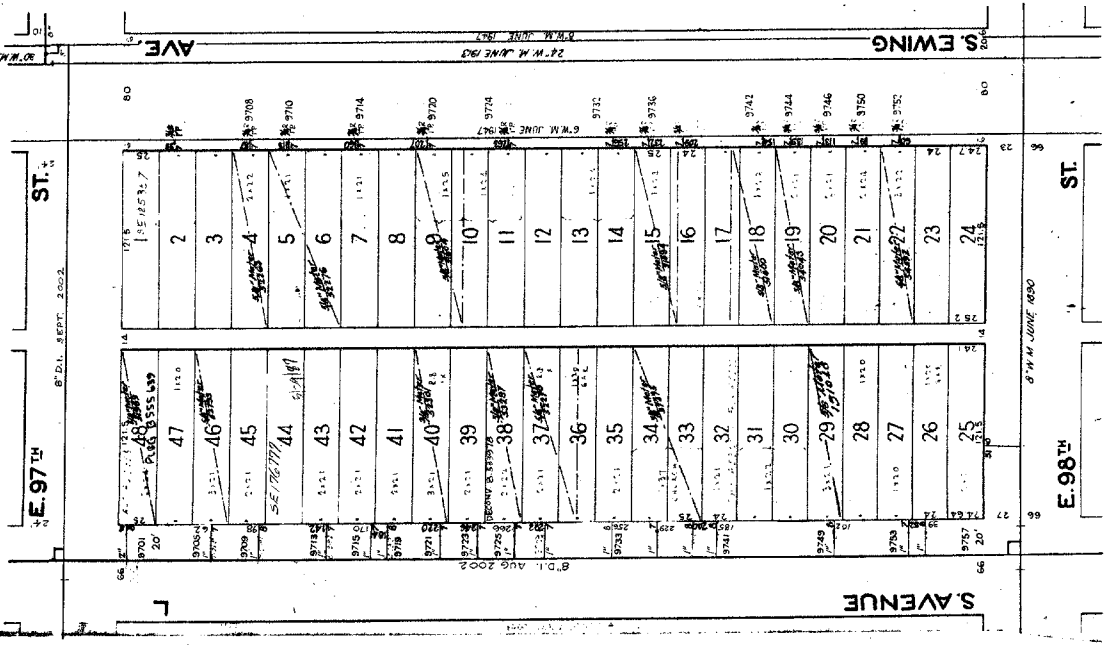


47 ADD. TO SO. CHICAGO
 5-37-15 Complete Legal Pages 26 & 27
 1918 25-48 1919 1945
 ANNUAL NO. 4015 DATE 10-11-14

51

SUBDIVISION
 OF THE E. 1/4, S.E. 1/4, S.W. 1/4, S.W. 1/4, S.W. 1/4 OF FRAC. SEC. 5-37-15 S. OF INDIAN BOUNDARY LINE.

WATER DIST. DIV. NO. 1
 54
 51
 3-13-03



WATER DIST. DIV. NO. 1
 ENGINEERING SECTION
 BOOK NO. 47
 PAGE NO. 27
 DATE 3-17-03

HT 98

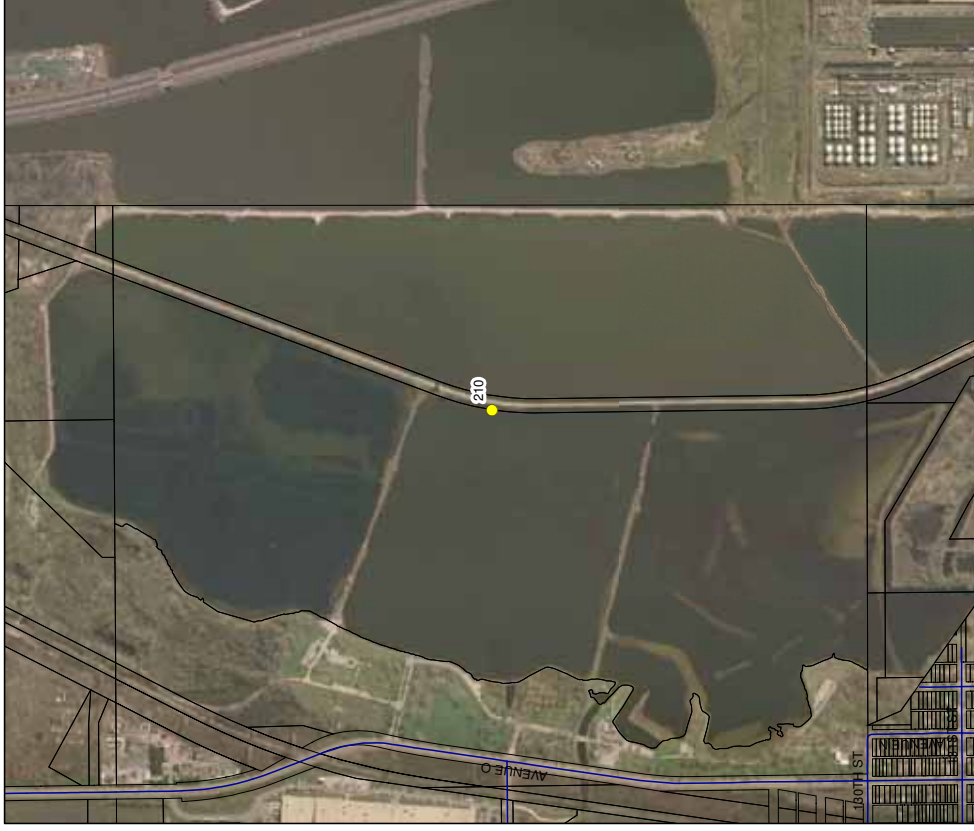


City of Chicago
Department of Environment
Figure: 88
Township 37 Range 15 Section 18

City of Chicago
 Richard M. Daley, Mayor
 Copyright 2007 © City of Chicago

Legend

- Well Locations
- Cook County Parcels



City of Chicago
Department of Environment
Figure: 89
Township 37 Range 15 Section 29

City of Chicago
 Richard M. Daley, Mayor
 Copyright 2007 © City of Chicago

Legend

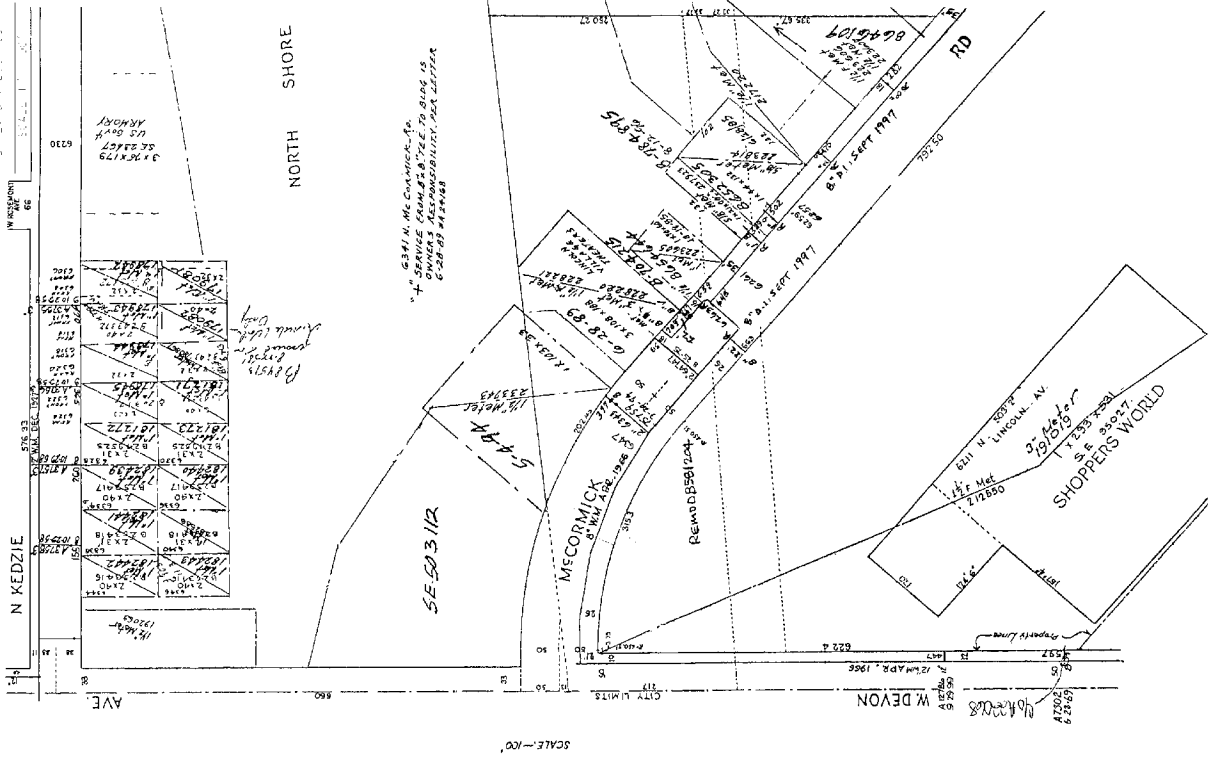
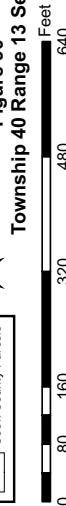
- Well Locations
- Cook County Parcels





City of Chicago
Department of Environment
Figure 90
Township 40 Range 13 Section 2

- Legend**
- Well Locations
 - Cook County Parcels



WALDEHEIM, BERT
 1222 N. KEDZIE AVE
 CHICAGO, ILL. 60642
 02-23-24-25-26-27-28-29-30-31-32-33-34-35-36-37-38-39-40

NORTH SHORE

SCALE - 1" = 100'

SHOPPERS WORLD
 6011 N. LINCOLN AVE.
 CHICAGO, ILL. 60630
 17-18-19-20-21-22-23-24-25-26-27-28-29-30-31-32-33-34-35-36-37-38-39-40

Attachment 1 Community Water Supply Wells

Attachment 1, CWS wells
Query: City of Chicago Plus 200 footer

Area	Well ID	CWS Number	CWS Name	Shells	Subsidiarity	Policy	Minimum Screen	Depth	Anchor	AMB Well	PWS Status	SOWS Well	SYS Number	WELL ID	Coordinate X	Coordinate Y
0	030675	031775	DESPAINES WHP	B	E	C	200	200	1881266	03A	03A	ML030675	0303775	1453338400	2424818	2970493
0	030817	031775	DESPAINES WHP	A	E	C	200	369	1881266	03A	03A	ML030817	0303775	1453338400	2424818	2970493
0	030831	031785	COUPE WHP	B	E	C	0	1881266	03A	03A	03A	ML030831	0303775	1453338400	2424818	2970493
0	030839	031785	COUPE WHP	A	E	C	0	1881266	03A	03A	03A	ML030839	0303775	1453338400	2424818	2970493

Note: CWS Number 031775 well ID 23674 listed on the enclosure, the ground is located outside of the 200' buffer of City of Chicago city limits.



Illinois Environmental Protection Agency



Source Water Assessment Program

FACT SHEET

DES PLAINES MHP

COOK COUNTY

Prepared in cooperation with the U.S. Geological Survey. Information and data used in the preparation of this Fact Sheet are provided by the Illinois EPA and are subject to revision.

IMPORTANCE OF SOURCE WATER:

Des Plaines MHP (Facility Number #0317775) utilizes three active community water supply wells, well #1 (IEPA #20673), well #2 (IEPA #20674), and well #3 (IEPA #00917). The facility distributes 86,000 gallons per day on average to an estimated population of 1088 at 170 service connections. The old well #3 (IEPA #20675) and well #5 (IEPA #00167) have been properly sealed and abandoned and do not serve as a source of water.

WATER SUPPLIES THAT OBTAIN SOURCE WATER FROM THIS FACILITY:

As of January 2001, no other facilities purchase water from this community water supply.

SOURCE OF WATER SUPPLY:

Well #1 and well #3 are located on the south side of the MHP, and well #2 is located in the middle of the MHP. The wells are presently producing approximately 90, 20 and 60 gallons per minute (gpm), respectively. Well #2 utilizes a shallow bedrock aquifer of the Silurian Age. Wells #1 and #3 utilize a deep bedrock aquifer on the Galena-Platteville dolomite and Glenwood-St. Peter sandstone formation. The aquifers utilized by this facility's wells are overlain by till or other fine grained material of low permeability (permeability is a measure of the ability of a soil or sediment to transmit fluids). These wells are not considered geologically sensitive by the Illinois EPA.

WELL DATA FOR THIS FACILITY:

Well ID	Well Description	Status	Depth	Min Setback	Pumpage	Aquifer Desc
00167	WELL 5	B	138	200	0	
00917	NEW WELL 3 20 FT E OF OFFI	A	960	200	0	DEEP BEDROCK
20673	WELL NO 1 OFFICE	A	1000	200	12320000	DEEP BEDROCK
20674	WELL NO 2 MIDDLE OF PARK	A	176	200	696000	SHALLOW BEDROCK
20675	WELL NO 3	B	220	200	0	SHALLOW BEDROCK

SOURCE WATER QUALITY:

Wells #1, and #2 were sampled as part of the Statewide Groundwater Monitoring Network on October 14, 1987. The samples were analyzed for volatile organic compounds (VOC) and inorganic chemicals (IOC). Well #3 was not sampled as part of the Statewide Groundwater Monitoring Network because it was inactive at the time of the sampling.

Review of the VOC analyses did not indicate quantifiable levels of organic compounds. Review of the IOC data for the wells indicated that the parameters are consistent with those of other wells utilizing similar bedrock aquifers. It should also be noted that the IOC results were consistent among all of Des Plaines MHP's wells and all results were below the groundwater quality standards established under 35 Illinois Administrative Code Part 620.410.

FINISHED WATER QUALITY:

Finished water quality data tables of monitored parameters, contaminants detected, health advisory information, drinking water standards, and maximum contaminant levels are available at <http://www.epa.gov/ogwdw/>. Radium was detected in a sample taken in 1999, at a level of 6.8 pCi/l, which is above the maximum contaminant level of 5.0 pCi/l.

POTENTIAL SOURCES OF CONTAMINATION:

The sites labeled on the Wellhead Protection Planning Map and included in the site Data table below are considered "potential" sources of contamination due to the nature of their activity, the availability of data in electronic databases, and their geographic proximity to the source water protection area. In addition, the Illinois EPA made use of the information from the Illinois EPA leaking underground storage tank database (<http://ust.epa.state.il.us/search.asp>) and site remediation program database (<http://srp.epa.state.il.us/search.asp>) to further assess potential sources of contamination to the community's source water. These databases include information from the Illinois EPA Division of Land Pollution Control (LPC) and the Illinois Emergency Management Agency (IEMA). The following is a list of facilities contained within these databases.

IEMA#	LPC#	Name-Address
20000384	0310635482	Alden of Des Plaines Ltd. 1220/1221 East Golf Rd. Des Plaines 60016
20000958	0310635152	Labarbara, Lou 1407 Redeker Rd. Des Plaines 60016
20001007	0310630046	Peacock Oil 200 South Mannheim Des Plaines 60118
20001176	0310635486	Duke's Oil Service, Inc. 257 Wille Rd. Des Plaines 60018
20001363	0310635485	Carmelite Monastery 949 North River Rd. Des Plaines 60016
20002070	0310635492	Levin Assoc. Architects 1455 Golf Rd. Des Plaines 60616
860311	0310635311	Gulf-Chevron 9001 North Potter Des Plaines 60016
861121	0310630025	Penske Truck Leasing Co. 200 West Jarvis Des Plaines 60018
870544	0310635141	Des Plaines Public Works Pearson & Engelwood Des Plaines 60016
870668	0310635035	Chicago MSD O'Hare Plant 701 West Oakton Des Plaines 60018
871830	0310635157	Amoco Oil Co. #5879 720 East Central Des Plaines 60018
880374	0310635288	Mobil Oil Corp. 8600 Golf & Greenwood Des Plaines 60016
881323	0310635072	Kearney National Inc., IPM Co. 201 West Oakton Des Plaines 60017
881452	0310635281	Appolis Transport 855 East Touhy Ave. Des Plaines 60018
890063	0310635282	Business Rely Co. Inc. 300 South Weibolt Des Plaines 60016
890113	0310635286	Illinois State Toll Hwy. Authority I-90, DesPlaines Oasis-North Des Plaines 60016
890184	0310635287	Mobil Oil Corp. 777 North Elmhurst Rd. Des Plaines 60016
890845	0310635189	Shell Oil Co. 1190 Wolfe Rd. Des Plaines 60016
891019	0310630007	UOP Corp. 50 East Algonquin Rd. Des Plaines 60017
891203	0310635193	Orchard Place School 2727 Maple St. Des Plaines 60016
891271	0310635192	Forest School 1375 5th Ave. Des Plaines 60016
891272	0310635194	Algonquin School 767 Algonquin Rd. Des Plaines 60016
891592	0310630007	UOP Research Ctr. 50 East Algonquin Rd. Des Plaines 60017
891688	0310635183	Super America 885 East Touhy Ave. Des Plaines 60018
891842	0310635135	NTN Bearing Corp. 31 East Oakton Des Plaines 60018
892081	0310635200	Calkins & Co. 1645 East Burchwood Ave. Des Plaines 60018
892105	0310630005	Borg-Warner Automotive 1200 South Wolf Rd. Des Plaines 60018
892343	0310635164	Do All 1228 Harding Des Plaines 60016
892375	0310635214	Vanderaa, Russell 2010 River Rd. Des Plaines 60018
892498	0316005209	Arvey Corp. Div. of International Paper Des Plaines 60018
900144	0310630044	Brunswick Service Station 2100 West Touhy Ave. Des Plaines 60018
900185	0310635206	Casey Contracting 2700 South Mt. Prospect Rd. Des Plaines 60018
900416	0310635207	Enro Marketing 1222 Lee St. Des Plaines 60018
900451	0310635273	Mobil Oil #05BED 710 North Wolfe & Central Des Plaines 60016
900481	0310635272	Mobil Oil Corp. 1602 Des Plaines St. Des Plaines 60016
900487	0310635238	Amoco Oil Co. #9785 1990 Mannheim Rd. Des Plaines 60016
900557	0310635285	M&K Auto Corp. 1685 Oakton Des Plaines 60018
900857	0310635209	Shell Oil Co. 600 East Touhy Ave. Des Plaines 60018

901056	0310635285	M&K Auto 1685 Oakton Des Plaines 60018	
901116	0310630007	UOP Research Ctr. 50 East Algonquin Rd. Des Plaines 60017	
901189	0310630042	Western Union ATS 1099 Northwest Hwy. Des Plaines 60018	
901270	0310635215	Marathon Oil Co. 10 West Golf Rd. Des Plaines 60016	
901367	0310635212	Shell Oil Co. 513 Des Plaines Des Plaines 60018	
901460	0310630046	Peacock Oil Co. 2000 South Mannheim Rd. Des Plaines 60018	
901505	0310635213	Qualex Inc. 220 Graceland Des Plaines 60016	
901559	0310630047	Gleason's Union 76 173 South Wolf Rd. Des Plaines 60018	
901587	0310635092	Hudson General Corp.. 186 Armstrong Ct. Des Plaines 60016	
901846	0310635229	Ampress Brick Co. 1269 Golf Rd. Des Plaines 60016	
901911	0310635207	Emro Marketing 1222 Lee St. Des Plaines 60018	
902262	0310630006	Parker Hammifm Corp. 501 South Wolf Rd. Des Plaines 60016	
902280	0310155048	Heenry, Bernard A. 875 East Ran Rd. Des Plaines 60018	
902281	0310635042	Cook County Hwy. Dept. 9801 Ballard Rd. Des Plaines 60016	
902326	0310635201	Mobil Oil Corp. Oakton & Lee Des Plaines 60018	
902630	0310635201	Maine Township High School West 1755 South Wolfe Rd. Des Plaines 60018	
902711	0310635086	Z Frank Olds 77 West Rand Rd. Des Plaines 60016	
902736	0310635232	American Wilbert Vault Corp. 165 North River Rd. Des Plaines 60017	
903055	0310635239	Ace Rent A Car 2985 Mannheim Rd. Des Plaines 60018	
903060	0310635243	AC Pavement Striping Co. 3036 Orchard Pl. Des Plaines 60018	
903460	0310635231	Uno-ven Co. 9201 West Gulf Rd. Des Plaines 60016	
903509	0310635088	Diversey Wyandotte Corp. 1855 South Mt. Prospect Rd. Des Plaines 60016	
910217	0310635252	Nimmer, Harold 2845 Mannheim Rd. Des Plaines 60018	
910259	0310635253	American Properties 2070 Maple St. Des Plaines 60016	
910376	0310630028	Meyer Material Co. 580 South Wolf Rd. Des Plaines 60016	
910419	0310635255	Susk Import Inc. 1141 Lee St. Des Plaines 60016	
910574	0310635114	Wally's Auto Body 1200 East Gulf Rd. Des Plaines 60016	
910955	0310635264	Phillips 66 680 North Wolf Rd. Des Plaines 60016	
911173	0310635108	Dalex Corp. 1600 East Touhy Ave. Des Plaines 60018	
912410	0310635052	Park Plaines Chevy Geo 1723 Busse Hwy. Des Plaines 60016	
912493	0310635295	U-Haul of Chicago 1560 Mt. Prospect Rd. Des Plaines 60018	
912582	0310635245	Des Plaines Auto Clinic 1360 Oakwood Ave. Des Plaines 60016	
912707	0310635297	U.S. Postal Service 1000 East Oakton Des Plaines 60018-9998	
912789	0310635273	Mobil Oil Corp. 710 North Wolf & Central Des Plaines 60016	
913168	0310635280	Xerox Corp. 3000 Des Plaines Rd. Des Plaines 60018	
913273	0310635053	Amoco Oil Co. 2201 South Elmhurst Rd. Des Plaines 60018	
913385	0310635303	Robert Schwake Stone Co. 300 South Western Des Plaines 60016	
913775	0310635320	Rogers O'Hare Motor Terminal 156-160 Old Higgins Rd. Des Plaines 60018	
920237	0310635004	Teledyne Post 700 Northwest Hwy Des Plaines 60016	
920572	0310635053	Amoco Oil Co. 2201 South Elmhurst Rd. Des Plaines 60018	
920734	0310635042	Cook County Hwy. Dept. 9801 Ballard Des Plaines 60016	
920748	0310635318	Central Telephone Co. 1201 East Touhy Ave. Des Plaines 60018	
921026	0310635318	Graham Enterprises Inc. 800 South Elmhurst Rd. Des Plaines 60067	
921079	0310635319	Par Engineering 1777 Busse Hwy. Des Plaines 60016	
921203	0310635320	Rogers O'Hare Motor Terminal Ltd. 156-160 Old Higgins Rd. Des Plaines 60018	
921526	0310635325	National Blvd. Bank Trust #2612 Des Plaines 60018	
921738	0310635327	Illinois Dept. of Transportation 1062 North Lee Des Plaines 60016	
922045	0310635296	Illinois State Toll Hwy. Authority M-3, I-294, MP-92 Des Plaines 60016	
922072	0310635330	Hoven,Ray 1800 Busse Des Plaines 60016	
922148	0310635268	Mobil Oil Corp. 1960 South Mt. Prospect Rd. Des Plaines 60018	
922292	0310635363	Des Plaines, City of 1274 East Rand Rd. Des Plaines 60016	
922360	0310635006	Litelluse Inc. 800 East Northwest Hwy. Des Plaines 60016	
922559	0310635109	Dry Storage Corp. 1800 South Wolf Rd. Des Plaines 60018	
922694	0310630028	Meyer Material Co. 580 South Wolf Rd. Des Plaines 60016-3138	
922768	0310635311	Gulf Chevron 9001 Potter Rd. Des Plaines 60016	
922777	0310635128	U.S. Postal Service 1628 Rand Rd. Des Plaines 60016	
922924	0310635169	Clark Oil & Refining 1733 Oakton Blvd. Des Plaines 60018	
923033	0310635035	Chicago MSD O'Hare Plant 701 West Oakton Des Plaines 60018	
923089	0310635231	Uno-ven 9201 West Gulf Des Plaines 60016	
923256	0310635243	AC Pavement Striping Co. 3000 South Orchard Pl. Rd. Des Plaines 60018	
923409	0310635339	Ridgewood Cemetery 9900 North Milwaukee Ave. Des Plaines 60016	
923413	0310635210	Proficient Food Co. 1794 South Windhop Dr. Des Plaines 60018	
923501	0310630023	Pace 900 East Northwest Hwy Des Plaines 60016	
930148	0310635335	1st United Methodist Church 666 Graceland Ave. Des Plaines 60016	
930594	0310633011	K & P Properties 125 West Wille Rd. Des Plaines 60018	
930960	0310630025	Penske Truck Leasing Co. 200 Jarvis Des Plaines 60018	
931002	0310635275	Amoco Oil Co. #5466 1530 Rand Rd. Des Plaines 60016	
931166	0310630053	Emro Marketing 1199 South Elmhurst Rd. Des Plaines 60016	
931235	0310630004	DeSoto Inc. 1700 South Mt. Prospect Rd. Des Plaines 60018-1804	
931648	0310635348	Babe Bicycle Shop 1445 Prairie Ave. Des Plaines 60016	
932285	0310635241	Uno-ven 795 Golf Rd. Des Plaines 60016	
932411	0310630004	DeSoto Inc. 1700 South Mt. Prospect Rd. Des Plaines 60018-1804	
932565	0310635159	Conway Central Express 255 West Oakton St. Des Plaines 60018	
932819	0310635006	Litelluse Inc. 300 East Northwest Hwy. Des Plaines 60016	
932961	0310630023	Pace 900 East Northwest Hwy Des Plaines 60016	
933219	0310635268	Mobil Oil Corp. 1960 Mt. Prospect Rd. Des Plaines 60018	
940069	0310635357	William L. Kunkel & Co. 1133 East Prairie Ave. Des Plaines 60016	
940627	0310635291	Amoco Oil Co. #15698 9660 West Gulf Rd. Des Plaines 60016	
941093	0310635294	Cumberland Automotive 410 East Northwest Hwy. Des Plaines 60016	
941211	0310635074	Bradley Printing Co. 2170 South Mannheim Rd. Des Plaines 60018	
941253	0310635367	Kalo Gas Co. 1490 East Oakton Des Plaines 60018	
941254	0310635362	Prairie Materials Yard 385 East Touhy Ave. Des Plaines 60018	
941608	0310635228	Elmer's Union Service 1558 Miner St. Des Plaines 60016	
941784	0310635371	Des Plaines Park Dist. 1309 Oakwood Ave. Des Plaines 60018	
941812	0310635372	Illinois State Toll Hwy. Authority I-90, Des Plaines Oasis-North Des Plaines 60018	
941878	0310635376	Accurate Auto 1580 Oakton Des Plaines 60018	
942005	0310635377	Gunn, Raymond 1625 Oakton St. Des Plaines 60017	
942091	0310635231	Uno-ven 9201 Golf Rd. Des Plaines 60016	
942123	0310635378	Blodzien, Chester 1750 South Elmhurst Rd. Des Plaines 60018	
942880	0310635119	Herrey, Bernard A. 855 East Rand Rd. Des Plaines 60018	
942893	0310635384	Diamond Screen Process Facility 1017 South Graceland Ave. Des Plaines 60016	
950150	0310635159	K&R Express Systems Inc. 255 West Oakton Des Plaines 60018	
950155	0310635388	Comm. School Dist. #62. 525 South River Rd. Des Plaines 60016	
950181	0310635388	Pedi, Mrs. Marie 1556 Rand Rd. Des Plaines 60602	
950336	0310635389	Mullens, Donald 1033 Graceland Ave. Des Plaines 60016	
950482	0310635086	Z Frank Olds Volkswagon Mazda 77 West Rand Rd. Des Plaines 60016	
950870	0310635393	American Stores Properties 52 Northwest Hwy. Des Plaines 60016	
951354	0310635394	Gallucci, Virginia 1486 Miner St. Des Plaines 60016	
951829	0310635398	Maine Hwy. Township 1387 Redeker Rd. Des Plaines 60016	
952037	0310635351	American National Can 1000 East Northwest Hwy. Des Plaines 60018	
952550	0310635293	Central Telephone Co. of Illinois 1201 East Touhy Ave. Des Plaines 60018	
952575	0310635405	Central Telephone Co. 767 Pearson St. Des Plaines 60016	
960147	0310635397	Bancroft, Wayne 15 West Gulf Rd. Des Plaines 60016	

LPC#	Name-Address
0310635046	Acme Industries, Inc. 55-56 East Bradrock Drive Des Plaines 60018
0310635015	American Properties Corp. 2070 Maple Street Des Plaines 60018
0310630005	Borg Warner 1200 South Wolf Rd. Des Plaines 60018
0310635230	Chandelite Display Fixtures 1192 Oakwood Ave. Des Plaines 60016
0310635401	Des Plaines Auto Service 1267 South Emmlhurst Rd. Des Plaines 60018
0310635384	Diamond Screen Process 1017 South Graceland Ave. Des Plaines 60016
0310635473	Farm & Gardens 969-997 Lee Street Des Plaines 60016
0310630068	Globe Auto Recycling 280 West Old Higgins Rd. Des Plaines 60018
0310635460	J & R Properties Management 926 South Graceland Ave. Des Plaines 60016
0310630029	Lefebvre Intergraphics, Inc. 1701 South Winthrop Dr. Des Plaines 60018

SITE DATA FOR THIS FACILITY:

Well ID	Map Code	Site Name	Site Description	Distance
00167	02326	MCSTEEL	FOUNDRY/METAL WORKING	1200
00167	02333	AMOCO OIL COMPANY-OHARE TE	ABOVE GROUND STORAGE (PETRO)	800
00167	02324	DES PLAINES MHP STP	DISPOSAL FACILITY MUNICIPAL WA	1125
00167	02327	VACANT BUILDING	WAREHOUSE	1950
00167	02328	EMERY FREIGHT	WAREHOUSE	2050
00167	02329	JAC CARGO	WAREHOUSE	2300
00167	02325	TOUHY MHP	DISPOSAL FACILITY MUNICIPAL WA	825
00167	02331	AMOCO OIL COMPANY	BELOW GROUND STORAGE (PETRO)	2025
00167	02330	GC AUTO REPAIR	AUTO REPAIR	2300
00167	02332	WHITE-GMC TRUCK LEASING-SAL	VEHICLE SALES	1525
20673	02324	DES PLAINES MHP STP	DISPOSAL FACILITY MUNICIPAL WA	2450
20673	02326	MCSTEEL	FOUNDRY/METAL WORKING	1350
20673	02333	AMOCO OIL COMPANY-OHARE TE	ABOVE GROUND STORAGE (PETRO)	400
20673	02328	EMERY FREIGHT	WAREHOUSE	700
20673	02325	TOUHY MHP	DISPOSAL FACILITY MUNICIPAL WA	1973
20673	02329	JAC CARGO	WAREHOUSE	1000
20673	02330	GC AUTO REPAIR	AUTO REPAIR	1250
20673	02331	AMOCO OIL COMPANY	BELOW GROUND STORAGE (PETRO)	1250
20673	02327	VACANT BUILDING	WAREHOUSE	450
20673	02332	WHITE-GMC TRUCK LEASING-SAL	VEHICLE SALES	1100
20674	02325	TOUHY MHP	DISPOSAL FACILITY MUNICIPAL WA	1100
20674	02333	AMOCO OIL COMPANY-OHARE TE	ABOVE GROUND STORAGE (PETRO)	300
20674	02328	EMERY FREIGHT	WAREHOUSE	1500
20674	02324	DES PLAINES MHP STP	DISPOSAL FACILITY MUNICIPAL WA	1525
20674	02327	VACANT BUILDING	WAREHOUSE	1350
20674	02331	AMOCO OIL COMPANY	BELOW GROUND STORAGE (PETRO)	1625
20674	02326	MCSTEEL	FOUNDRY/METAL WORKING	1025
20674	02329	JAC CARGO	WAREHOUSE	1750
20674	02330	GC AUTO REPAIR	AUTO REPAIR	1800
20674	02332	WHITE-GMC TRUCK LEASING-SAL	VEHICLE SALES	1175

OTHER IDENTIFIED POTENTIAL SOURCES:

For this community water supply, no additional potential sources of contamination have been identified beyond those in Illinois EPA databases.

SUSCEPTIBILITY TO CONTAMINATION:

Based on information obtained in a Well Site Survey, published in 1992 by the Illinois EPA, several potential sources or possible problem sites were identified within the survey area of Des Plaines MHP's wells. Furthermore, information provided by the Leaking Underground Storage Tank and Remedial Project Management Sections of the

960150	0310635407	IS Adams Co. 1250 Golf Rd. Des Plaines 60016
960154	0310635408	Federal Street Construction Co. 655 Seegers Rd. Des Plaines 60016
960384	0310635183	Super America 885 East Touhy Ave. Des Plaines 60018
960391	0310635270	Mobil Oil Corp. 2380 River Rd. Des Plaines 60018
960476	0310635410	Des Plaines Park Dist. 1300 Oakwood Ave. Des Plaines 60016
960526	0310635409	Des Plaines Lumber & Coal Co. 1001 Lee St. Des Plaines 60016
960661	0310635349	Bridgestone Firestone 783 Golf Rd. Des Plaines 60016
960715	0310630023	Pace Suburban Bus 900 East Northwest Hwy. Des Plaines 60016
961086	0310635096	Chrysler Realty Corp. 622 East Northwest Hwy. Des Plaines 60016
961383	0310635412	Des Plaines Fire Dept. 1300 Miner & Laurel St. Des Plaines 60016
961384	0310635025	Graham Enterprises Inc. 800 South Elmhurst Rd. Des Plaines 60067
961687	0310635218	Dietzgen Corp. 250 Willie Rd. Des Plaines 60018
962084	0310635086	Z-Frank Oldsmobile Inc. 77 West Rand Rd. Des Plaines 60016
970257	0310635352	Consolidated Freightways 2300 South Mt. Prospect Rd. Des Plaines 60018
970385	0310635172	Holy Family Medical Center 100 North River Rd. Des Plaines 60016
970453	0310635418	Buscok Ranch Estates 2993 Curtis St. Des Plaines 60018
970784	0310635420	Central Wolf Marathon 720 East Central Rd. Des Plaines 60016
970891	0310635258	Southland Corp. 824 Oakton Des Plaines 60018
971037	0310635258	Southland Corp.Store #30101, 824 Oakton Des Plaines 60018
971128	0310635258	Southland Corp. 824 Oakton Des Plaines 60018
971172	0310635427	William L. Kunkel & Co. 1855 East Oakton Des Plaines 60018
971224	0310633011	K & P Properties 125 Willie Rd. Des Plaines 60018
971241	0310635423	St. Mary's Church 795 Center St. Des Plaines 60016
971295	0310630053	Emro Marketing 1199 South Elmhurst Rd. Des Plaines 60016
971619	0310630053	Emro Marketing Co. 1199 South Elmhurst Rd. Des Plaines 60016
971843	0310635180	Jiffy Lube International 9401 Golf Rd. Des Plaines 60016
972179	0310635251	Catholic Cemeteries 700 North River Rd. Des Plaines 60016
980487	0310635339	Ridgewood Cemetery/Loewen Group, Inc. 9900 Milwaukee Ave. Des Plaines 60016
980532	0310635443	Valagan, Mary 1205 South Wolf Rd. Des Plaines 60018
980538	0310635081	Banner Service 520 Santa Rosa Dr. Des Plaines 60018
980607	0310635445	Gilco Seafolding 515 Jarvis Des Plaines 60018
980762	0310635339	Ridgewood Cemetery 9900 Milwaukee Ave. Des Plaines 60016
981056	0310635447	Bulley & Andrews 170 Fairhope Des Plaines 60018
981178	0310630007	UOP 50 East Algonquin Rd. Des Plaines 60017-5017
981256	0310635450	Arthur Rogers & Co. 3170 Des Plaines Ave. Des Plaines 60018
981365	0310635448	Ameritech 2004 Miner St. Des Plaines 60018
982005	0310635454	HSK Partners 175 Armstrong Des Plaines 60018
982006	0310635455	HSK Partners 155 Armstrong Des Plaines 60018
982008	0310635398	Maine Twp. Hwy. Dept. 1387 Redeker Des Plaines 60016
982107	0310635096	Chrysler Realty Corp. 622 East Northwest Hwy. Des Plaines 60016
982119	0310635456	Podiatry Assoc., Ltd. 420 Lee St. Des Plaines 60016
982172	0310635212	Shell Oil Co. 513 River Rd. Des Plaines 60018
982874	0310635458	Des Plaines, City of 1111 Campground Rd. Des Plaines 60016
983008	0310630028	Meyer Material Co. 580 South Wolf Rd. Des Plaines 60016-3138
990319	0310635376	Accurate Auto Clinic, Inc. 1580 Oakton Des Plaines 60018
990389	0310630007	UOP 50 East Algonquin Rd. Des Plaines 60017
990532	0310635136	Center Point Properties 156-192 Old Higgins Rd. Des Plaines 60018
990533	0310635136	Center Point Properties 156-192 Old Higgins Rd. Des Plaines 60018
990893	0310635233	Budget Rent-A-Car 154 Old Higgins Rd. Des Plaines 60018
991397	0310635109	Lagrou Distribution Systems, Inc. 1800 South Wolf Rd. Des Plaines 60018
991504	0310635129	Hausman Bus Sales 10 East Golf Rd. Des Plaines 60016
992279	0310635268	Mobil Oil Corp. 1960 South Mt. Prospect Rd. Des Plaines 60018
992398	0310630007	UOP Research Center 50 East Algonquin Rd. Des Plaines 60017
992525	0310635183	Speedway SuperAmerica 885 East Touhy Ave. Des Plaines 60018

Illinois EPA indicated several additional sites with ongoing remediations which may be of concern.

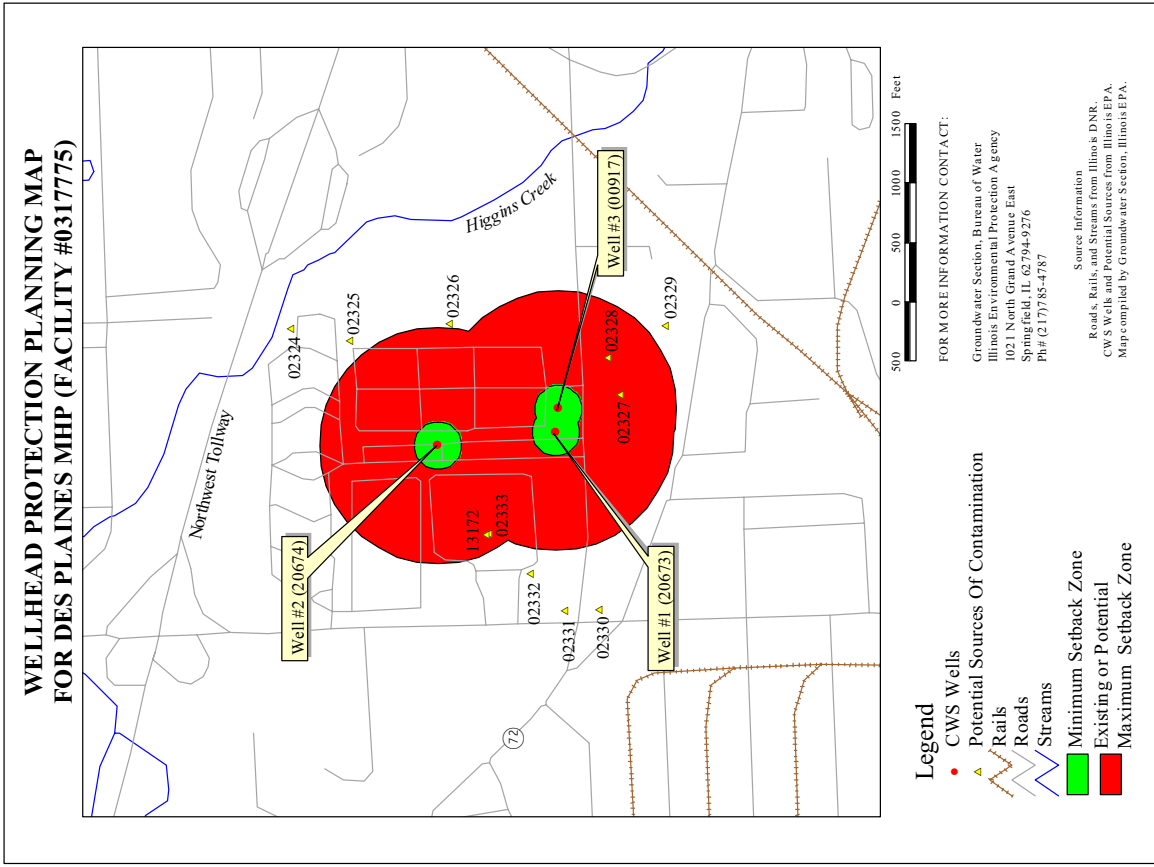
The Illinois EPA has determined that the Des Plaines MHP Community Water Supply's source water is not susceptible to IOC contamination. This determination is based on a number of criteria including: monitoring conducted at the wells; monitoring conducted at the entry point to the distribution system; and the available hydrogeologic data on the wells. In addition, the water supply is not considered susceptible to VOC or synthetic organic compound (SOC) contamination.

Furthermore, in anticipation of the U.S. EPA's proposed Ground Water Rule, the Illinois EPA has determined that the Des Plaines MHP Community Water Supply is not vulnerable to viral contamination. This determination is based upon the fact that the following criteria were evaluated during the Vulnerability Waiver Process: the community's wells are properly constructed with sound integrity and proper site conditions; a hydrogeologic barrier exists which should prevent pathogen movement; all potential routes and sanitary defects have been mitigated such that the source water is adequately protected; monitoring data did not indicate a history of disease outbreak; and the sanitary survey of the water supply did not indicate a viral contamination threat. Because the community's wells are constructed in a confined aquifer, which should prevent the movement of pathogens into the wells, well hydraulics were not considered to be a significant factor in the susceptibility determination. Hence, well hydraulics were not evaluated for this groundwater supply.

SOURCE WATER PROTECTION EFFORTS:

The Illinois Environmental Protection Act provides minimum protection zones of 200 feet for Des Plaines MHP's wells. These minimum protection zones are regulated by the Illinois EPA. To further reduce the risk to source water, the community water supply has implemented a wellhead protection program, which includes the abandonment of potential routes of groundwater contamination and correction of sanitary defects at the water treatment facility. This effort resulted in the community water supply receiving a special exception permit from the Illinois EPA which allows a reduction in monitoring. The outcome of this monitoring reduction has saved the community considerable laboratory analysis costs.

To further minimize the risk to Des Plaines MHP's groundwater supply, the Illinois EPA recommends that three additional activities be assessed. First, the community may wish to work with local government to enact a "maximum setback zone" ordinance. These ordinances are authorized by the Environmental Protection Act and allow county and municipal officials the opportunity to provide additional protection up to a fixed distance, normally 1,000 feet from their wells. Second, the water supply staff may wish to revisit their contingency planning documents, if available. Contingency planning documents are a primary means to ensure that, through emergency preparedness, a community will minimize their risk of being without safe and adequate water. Finally, the water supply staff is encouraged to review their cross connection control program to ensure that it remains current and viable. Cross connections to either the water treatment plant (for example, at bulk water loading stations) or in the distribution system may negate all source water protection initiatives provided by the community.



**WELLHEAD PROTECTION PLANNING MAP
FOR DES PLAINES MHP (FACILITY #031775)**

Legend

- CWS Wells
- ▲ Potential Sources Of Contamination
- Rails
- Roads
- Streams
- Minimum Setback Zone
- Existing or Potential
- Maximum Setback Zone

FOR MORE INFORMATION CONTACT:

Groundwater Section, Bureau of Water
Illinois Environmental Protection Agency
1021 North Grand Avenue East
Springfield, IL 62794-9276
PH# (217)785-4787

Source Information
Roads, Rails, and Streams from Illinois DNR
CWS Wells and Potential Sources from Illinois EPA.
Map compiled by Groundwater Section, Illinois EPA.

**Attachment 2
 Public, Non-CWS Wells**

Well ID	X coordinate	Y coordinate	Facility Name	Facility Number	Attachment
03102480	3469754	3265704	EDGEBROOK WOODS 2111	0074195	FS, M
03102498	3469868.5	3264065.5	INDIAN WOODS 2110	0074203	FS, M
03102563	3470129.5	3264046.75	INDIAN ROAD WOODS 2101	0074294	M
03100690	3475160.5	3261211	LEBAUGH FOREST 2120	0069500	M
03104122	3443706.25	3257512.25	FAMILY PICNIC AREA 3096	0100685	FS, M
03102183	3445744.75	3254704.75	ROBINSON WDS. 3112	0073700	FS, M
03100914	3447536.75	3253581.75	SCHILLER WOODS 3084	0069757	M
03102696	3448886	3252719.5	SCHILLER WOODS 3085	0100644	FS, M
03104106	3446615.75	3252452.5	SCHILLER PARK 3075	0074500	FS, M
03102704	3449610.75	3252796.25	SCHILLER WOODS 3076	0074518	M
03102712	3447733.25	3252091	SCHILLER WOODS 3080	0074526	FS, M
03104981	3446906.5	3251718	SCHILLER WOODS 3071	0101988	FS, M
03102670	3448289	3251816.25	SCHILLER WOODS 3072	0074484	FS, M
03100880	3448026	3251504	SCHILLER WOODS 3081	0069724	FS, M
03102308	3447908	3250425.75	CHE CHE PIN OUA 3083	0073890	FS, M
03100864	3449626.5	3251056	SCHILLER WOODS 3077	0069708	FS, M
03102738	3449386.75	3250351	SCHILLER WOODS 3102	0074559	FS, M
03102746	3445959.25	3251775.5	SCHILLER WOODS 3110	0074567	M
03100872	3445954	3252724.25	SCHILLER WOODS 3078	0069716	M
03102688	3448771.25	3251758.75	SCHILLER WOODS 3074	0074492	M
03104148	3445619.25	3248288.75	FPA 3116	0100727	FS, M
03102530	3447928.25	3245812.75	INDIAN BOUNDARY GOLF 3127	0074260	FS, M
03102548	3449503.5	3246022.25	INDIAN BOUNDARY GOLF 3128	0074278	FS, M
03102035	3446148.75	3260083.75	CHEVOLIER WOODS 3121	0073502	M
03101490	3464329.75	3269324.25	BUNKER HILLS WOODS 2100	0070490	FS, M
03101508	3464484.25	3269140.25	BUNKER HILLS WOODS 2096	0070508	M
03104098	3447024.25	3252883	SCHILLER WOODS 3070	0100628	FS, M
03101243	3535974	3157419.75	EGGERS WOODS 5298	0070193	M
03101250	3535922.75	3156905.25	EGGERS WOODS 5299	0070201	M
FS= Fact Sheet for the well is attached.					
M= Map for the well location is attached.					

Source Water Assessment Summary

0074195 - Edgebrook Woods #2111

Last Updated on 9/22/2005

Source of Groundwater

The Edgebrook Woods #2111 water supply consists of one well. The well obtains its water supply from the sand formation. The aquifer is overlain with clay. The sand layer from which the Edgebrook Woods #2111 obtains its source water is a confined aquifer. This means that the aquifer is overlain by a significant amount of low permeability till (permeability is a measure of the ability of a soil or sediment to transmit fluids) which affords a certain degree of natural protection to the groundwater in this area.

Source Water Quality

The Edgebrook Woods #2111 well is classified as a transient non-community water supply that serves 25 or more people at least 60 days out of the year. Due to its classification, the well is tested for bacteria and nitrate/nitrites.

On review of the geological composition, land-use practices, and well construction, it was found that the well has a low susceptibility to nitrate/nitrites and bacteria.

Construction/Treatment

The Edgebrook Woods #2111 has a 4 1/2 inch drilled well with steel casing. The well has a depth of 87 feet. The well has a hand pump. The well receives no treatment.

Finished Water Quality

A review of the Edgebrook Woods #2111 water supply at this time shows that the system is in compliance with the groundwater quality standards established under 35 Illinois Administrative Code Part 620.

Potential Sources of Contamination

The following sites are listed as potential sources of contamination due to the nature of their activity and their geographic proximity (within a 1,000 foot buffer) to the source water protection area.

No Potential Sources for Potential Contamination Site.

Susceptibility to Contamination

The Illinois Department of Public Health has determined that the Edgebrook Woods #2111 water supply has a low susceptibility to contamination. This determination is based on a number of criteria, including: available geological data, land-use practices, and well depth.

Source Water Assessment Summary

0074203 - Indian Woods #2110

Last Updated on

Source of Groundwater

The Indian Woods #2110 water supply consists of one well. The well obtains its water supply from the sand formation. The aquifer is overlain with clay. The sand layer from which the Indian Woods #2110 obtains its source water is a confined aquifer. This means that the aquifer is overlain by a significant amount of low permeability till (permeability is a measure of the ability of a soil or sediment to transmit fluids) which affords a certain degree of natural protection to the groundwater in this area.

Source Water Quality

The Indian Woods #2110 well is classified as a transient non-community water supply that serves 25 or more people at least 60 days out of the year. Due to its classification, the well is tested for bacteria and nitrate/nitrites.

On review of the geological composition, land-use practices, and well construction, it was found that the well has a high susceptibility to nitrate/nitrites and bacteria.

Construction/Treatment

The Indian Woods #2110 has a 4 1/2 inch drilled well with steel casing. The well has an estimated depth of 87 feet. The well has a hand pump. The well receives no treatment.

Finished Water Quality

A review of the Indian Woods #2110 water supply at this time shows that the system is in compliance with the groundwater quality standards established under 35 Illinois Administrative Code Part 620.

Potential Sources of Contamination

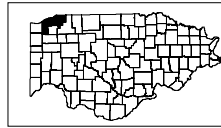
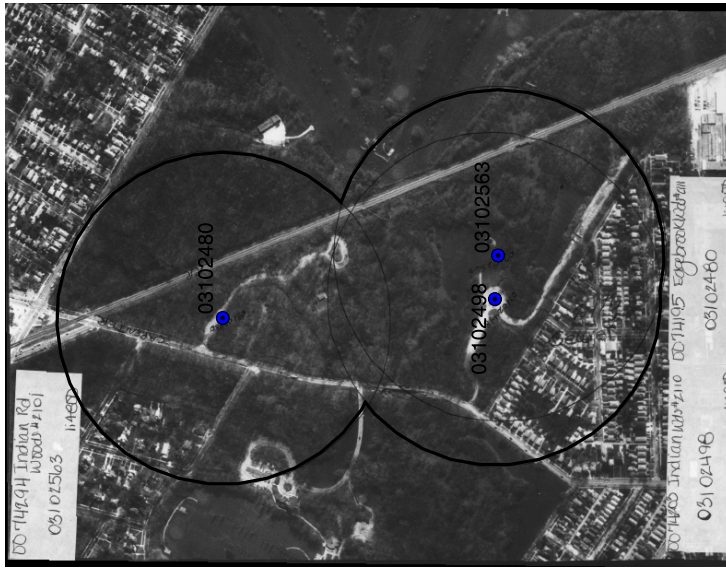
The following sites are listed as potential sources of contamination due to the nature of their activity and their geographic proximity (within a 1,000 foot buffer) to the source water protection area.

No Potential Sources for Potential Contamination Site.

Susceptibility to Contamination

The Illinois Department of Public Health has determined that the Indian Woods #2110 water supply has a high susceptibility to contamination. This determination is based on a number of criteria, including: available geological data, land-use practices, and well depth.

**Aerial Photograph Coverage
Indian Woods #2101 and #2110
and Edgebrook Woods #2111 Non-Community Well**



1000 0 1000 Feet

● Non-Community Water Supply Wells

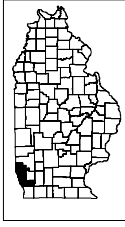
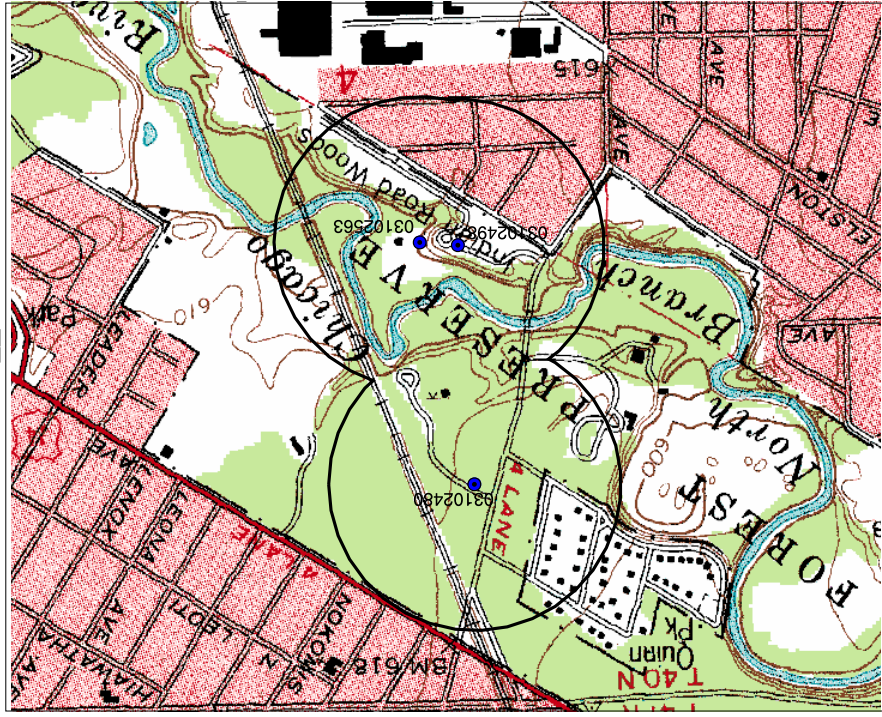


Illinois Department of Public Health
Division of Public Water Supplies
Groundwater Section

**Illinois Department of
Public
Health**



**Topographic Map Coverage
Indian Woods #2101 and #2110 and #2111 Non-Community Well**

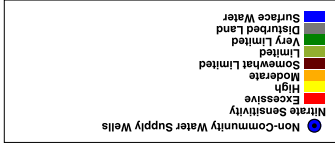
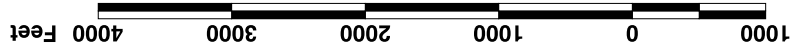


Well ID	Well Name	Well Type
03102480	Indian Woods #2101	Non-Community Water Supply Well
03102488	Indian Woods #2110	Non-Community Water Supply Well
03102568	Edgebrook Woods #2111	Non-Community Water Supply Well

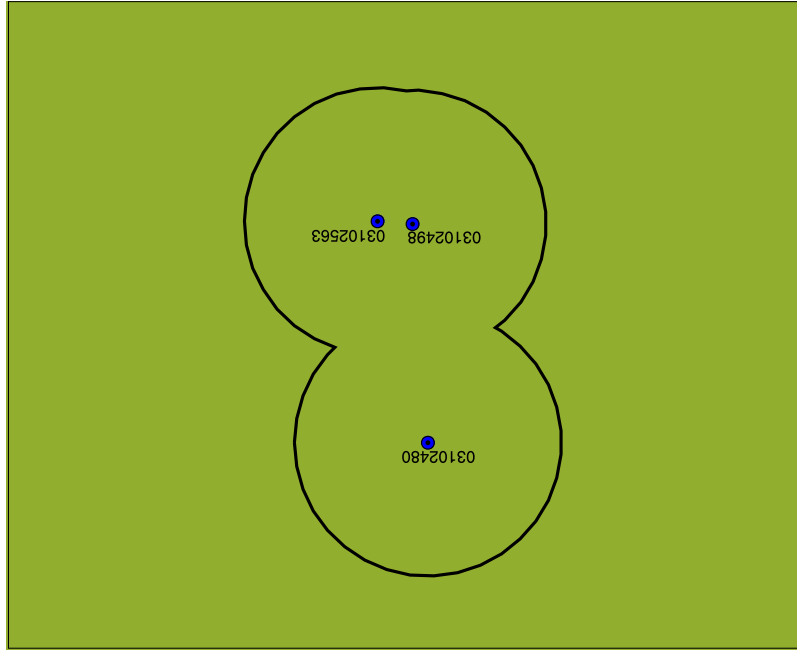
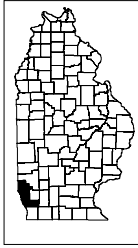
● Non-Community Water Supply Wells



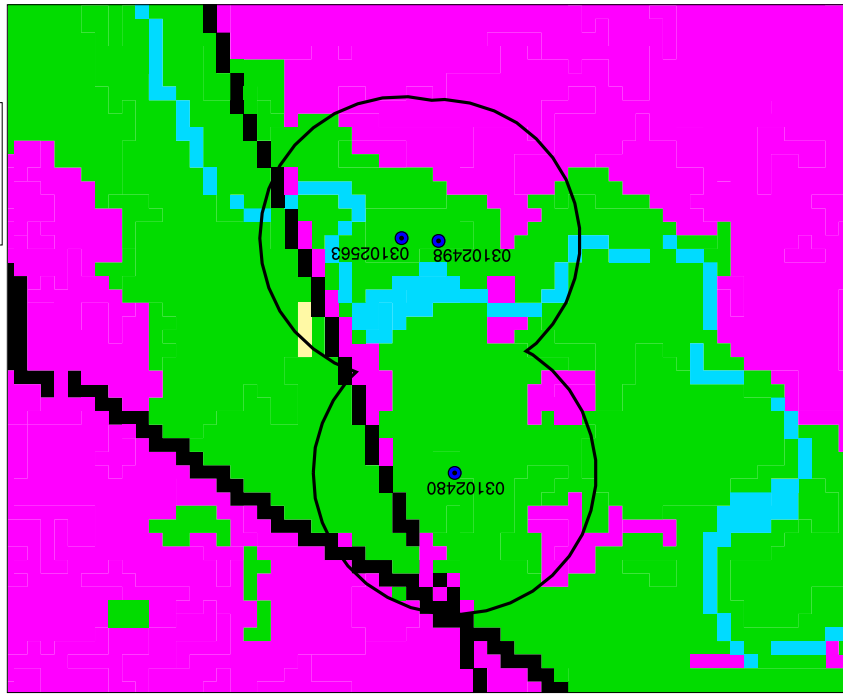
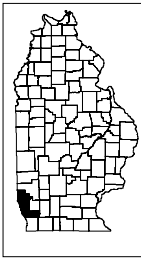
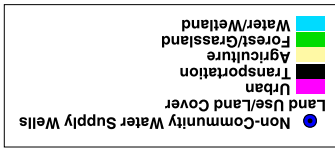
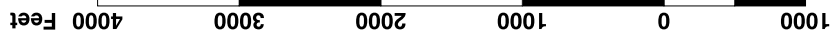
**Illinois Department of
Public
Health**



Disclaimer: This nitrate sensitivity data is being used at a scale smaller than at which it was digitized. This may make features look angular or rasterized, or may make them appear to be out of place. This map should be used as a general reference only, and a smaller scale assessment should be performed for further evaluation of this site.

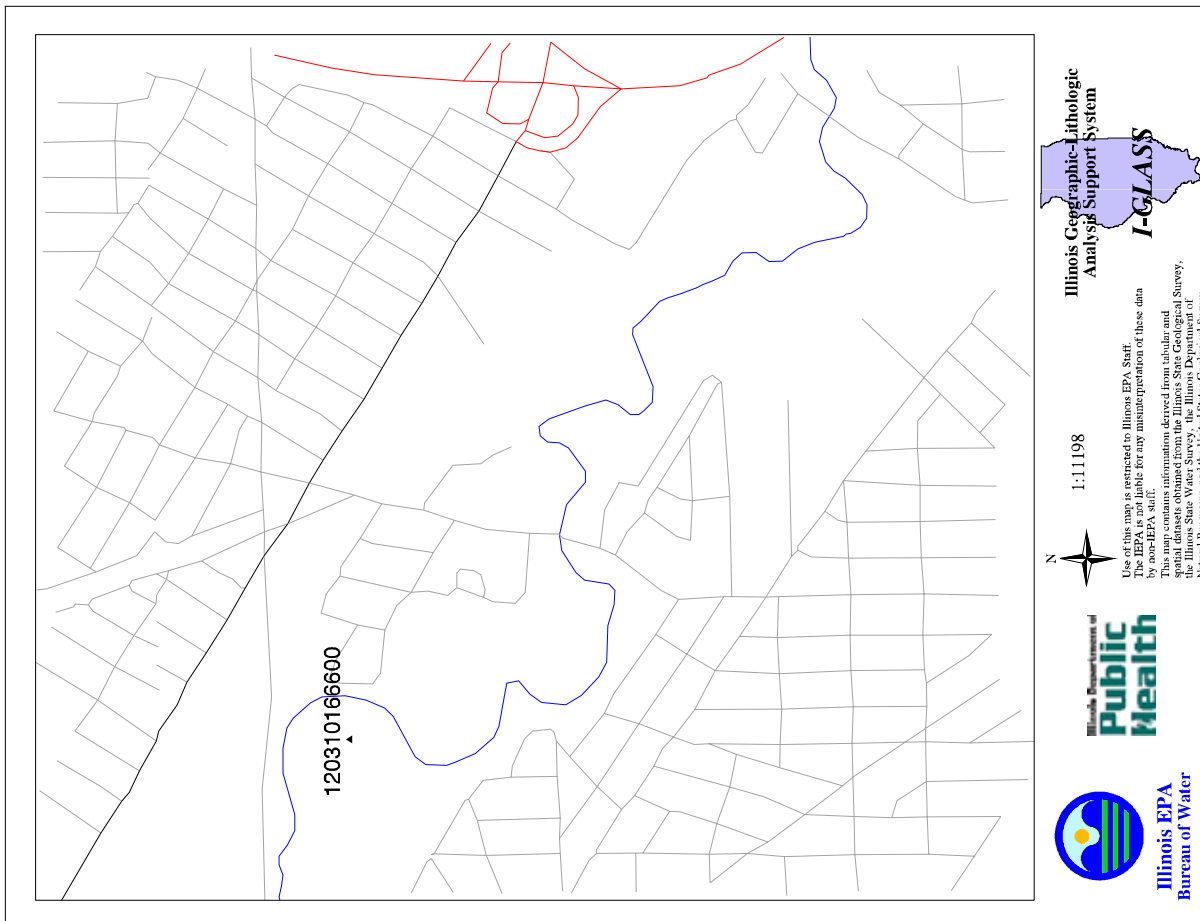


**Nitrate Sensitivity
 Indian Woods #2101 and #2110 and Edgebrook Woods #2111 Non-Community Well**

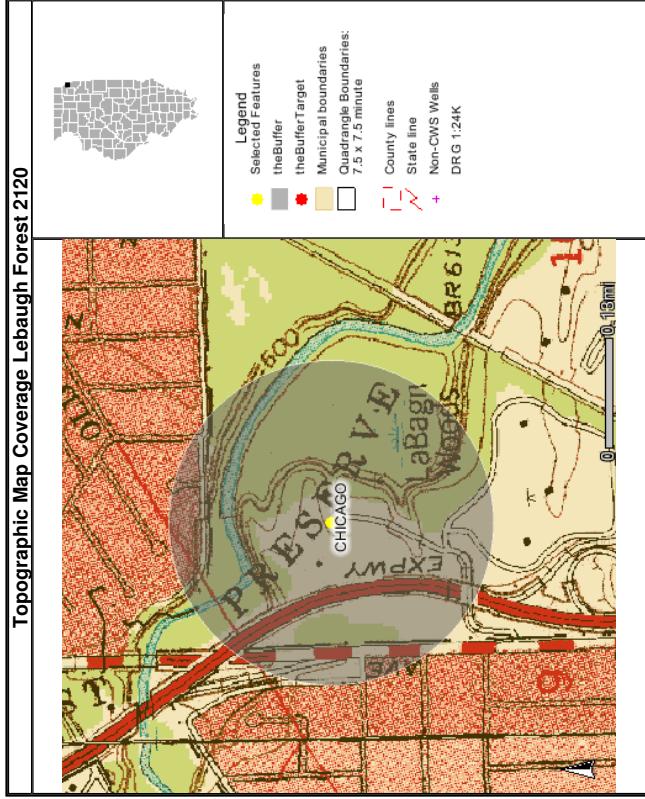


**Land Use/Land Cover
 Indian Woods #2101 and #2110 and Edgebrook Woods #2111 Non-Community Well**

Map Output
Information and data presented were obtained from various Federal, State, and local agencies and are subject to revision.



Information and data presented were obtained from various Federal, State, and local agencies and are subject to revision.



Source Water Assessment Summary

0100685 - Family Picnic Area 3096

Last Updated on 8/27/2002

The Family Picnic Area 3096 water supply consists of one well. The well obtains its water supply from the limestone formation. The aquifer is overlain with clay. The limestone layer from which Family Picnic Area 3096 obtains its source water is a confined aquifer. This means that the aquifer is overlain by a significant amount of low permeability till (permeability is a measure of the ability of a soil or sediment to transmit fluids) which affords a certain degree of natural protection to the groundwater in this area.

The Family Picnic Area 3096 well is classified as a transient non-community water supply that serves 25 or more people at least 60 days out of the year. Due to its classification the well is tested for bacteria and nitrate/nitrites.

On review of the geological composition, land-use practices, and well construction it was found that the well has a low susceptibility to nitrate/nitrites and bacteria.

Family Picnic Area has a drilled well with a total depth of 112 feet. The well has a hand pump. The well does not receive treatment.

A review of the Family Picnic Area 3096 water supply at this time shows that the system is in compliance with the groundwater quality standards established under 35 Illinois Administrative Code Part 620.

The following sites are listed as potential sources of contamination due to the nature of their activity and their geographic proximity (within a 1,000 foot buffer) to the source water protection area.

Potential Contaminant Site Name - Source ID #
Restaurant/Food Service - 22707
Manufacturing Process - 22708

The Illinois Department of Public Health has determined that the Family Picnic Area 3096 water supply has a low susceptibility to contamination. This determination is based on a number of criteria, including: available geological data, land-use practices, and well depth.

Source Water Assessment Summary

0073700 - Robinson Woods 3112

Last Updated on 8/27/2002

The Robinson Woods 3112 water supply system consists of one well. The well draws its water supply from an unconfined aquifer which consists of limestone.

The Robinson Woods 3112 well is classified as a transient non-community water supply that serves 25 or more people at least 60 days out of the year. Due to its classification the well is tested for bacteria and nitrite/nitrates.

On review of the geological composition, land-use practices, and well construction it was found that the well is susceptible to nitrite/nitrates and bacteria.

Robinson Woods has a 6-inch drilled well with steel casing. The well has a hand pump. The total depth of the well is 133 feet. The well does not receive treatment.

A review of the Robinson Woods 3112 water supply at this time shows that the system is in compliance with the groundwater quality standards established under 35 Illinois Administrative Code Part 620.

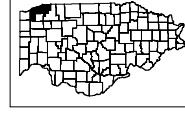

The following sites are listed as potential sources of contamination due to the nature of their activity and their geographic proximity (within a 1,000 foot buffer) to the source water protection area.

Potential Contaminant Site Name - Source ID #

No Potential Sources

The Illinois Department of Public Health has determined that the Robinson Woods 3112 water supply has a high susceptibility to contamination. This determination is based on a number of criteria, including: available geological data, land-use practices, and well depth.

Aerial Photograph Coverage Robinson Woods 3112 and Family Picnic Area 3096 Non-Community Well



1000 0 1000 Feet

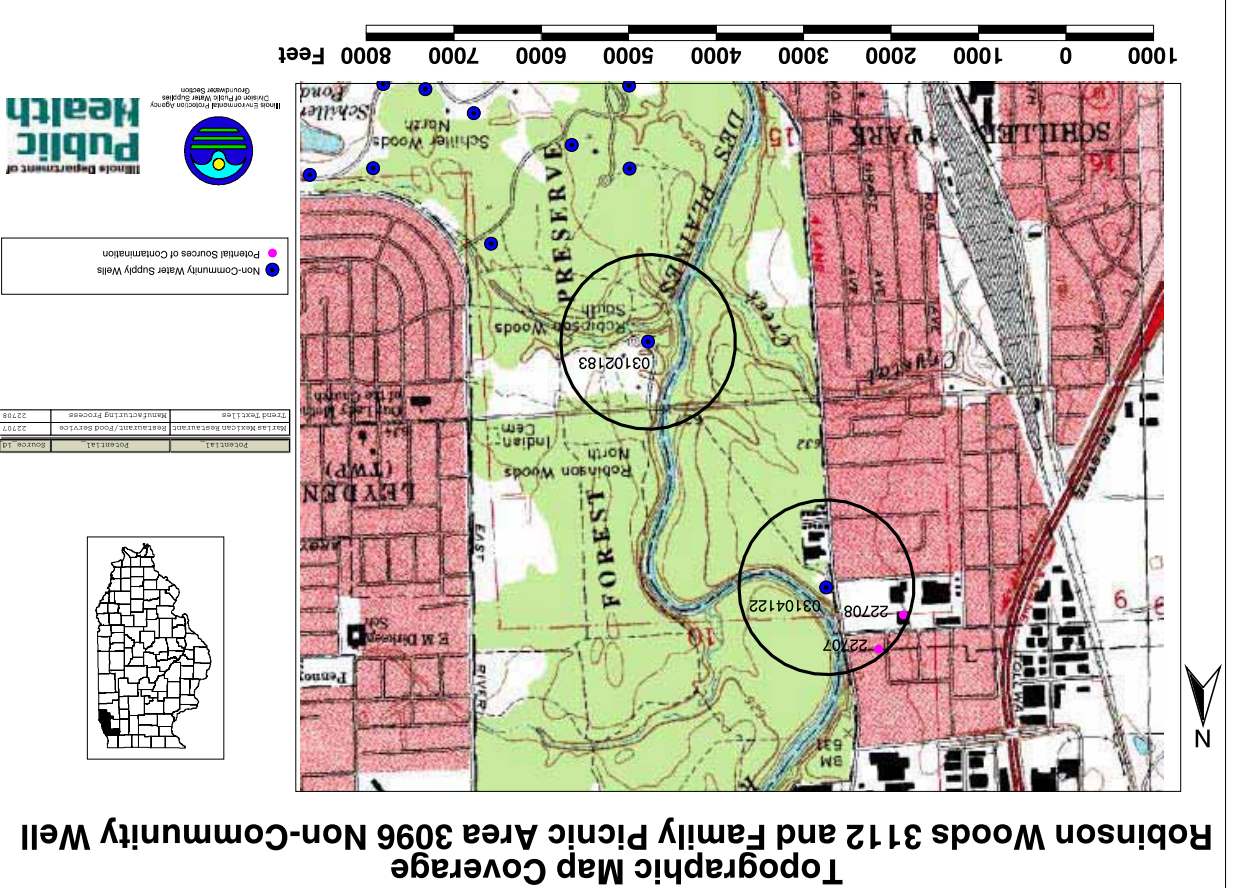
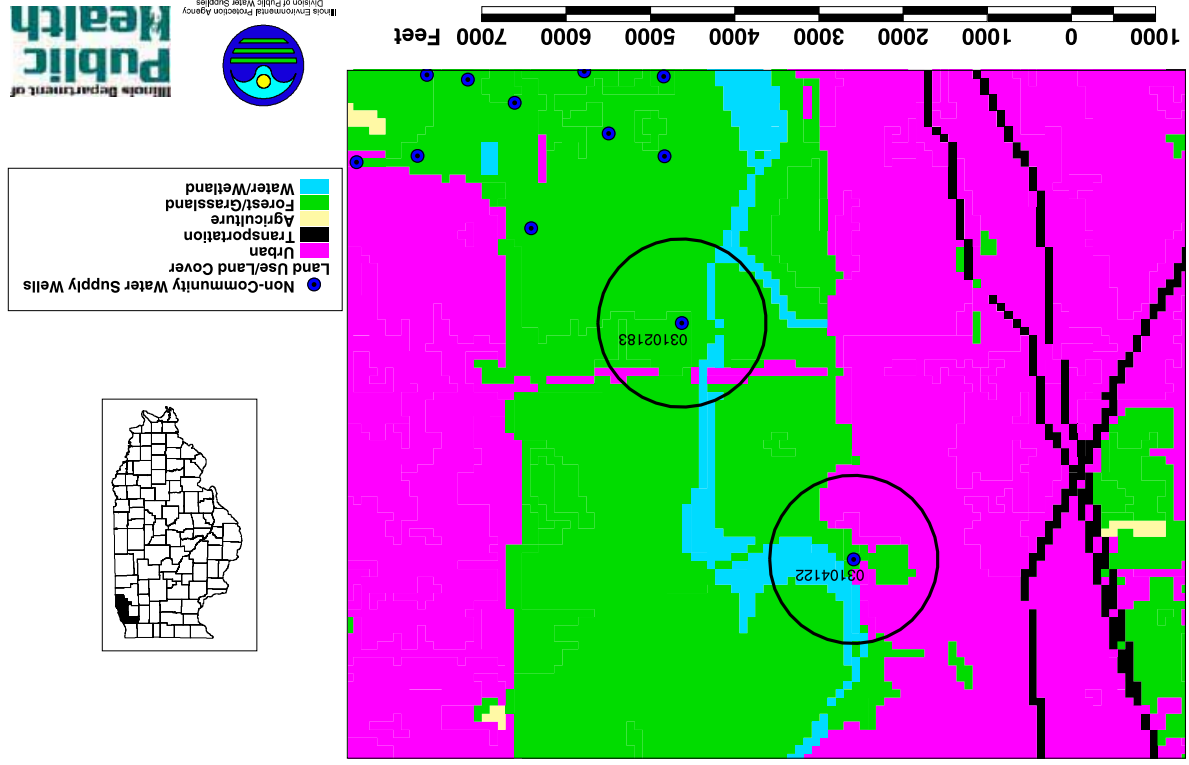


● Non-Community Water Supply Wells

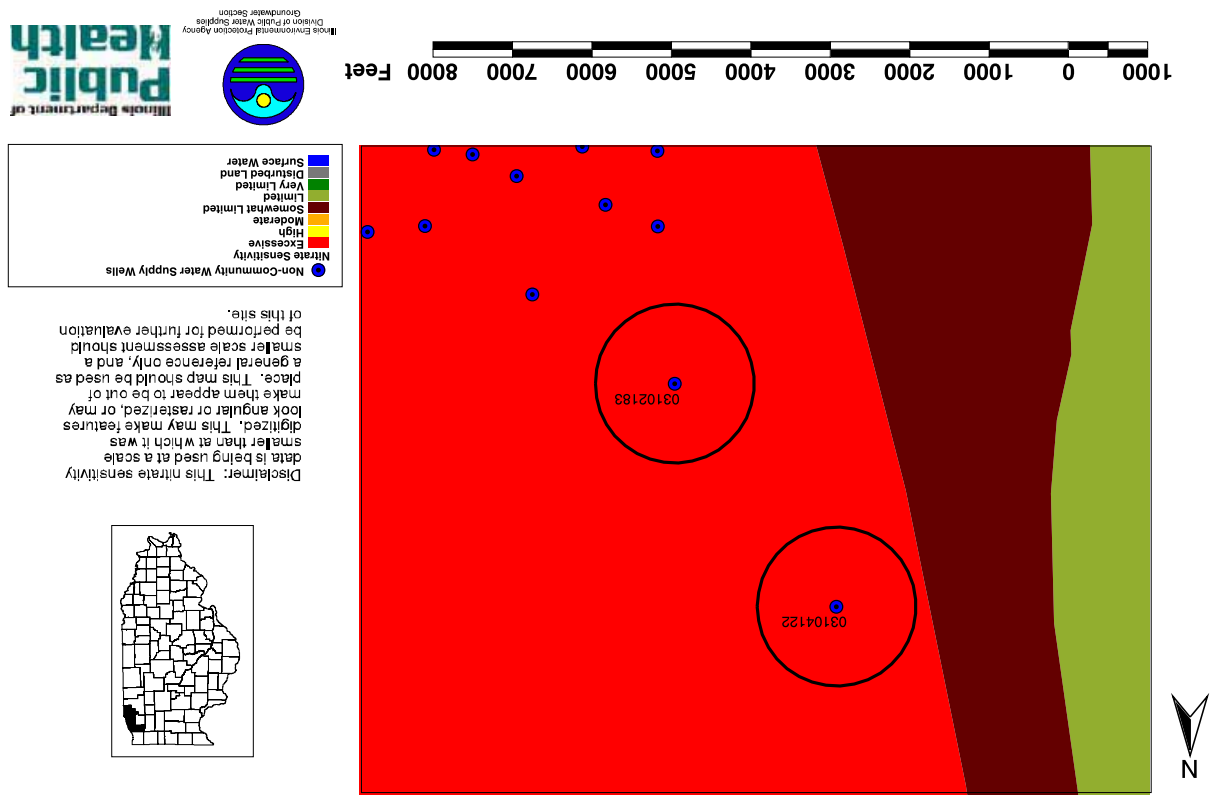


Illinois Department of Public Health
Bureau of Public Water Supplies
Groundwater Section

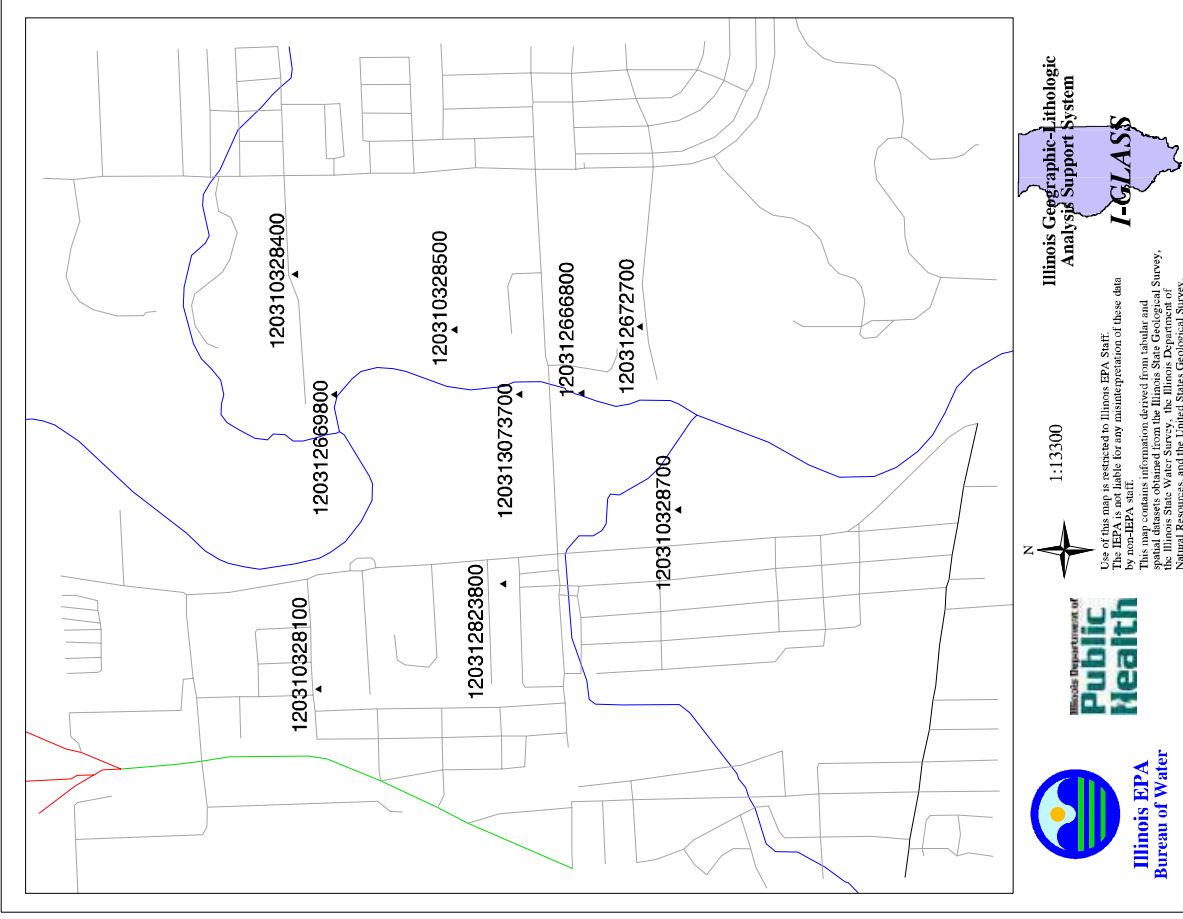
Land Use/Land Cover Robinson Woods 3112 and Family Picnic Area 3096 Non-Community Well



Nitrate Sensitivity Robinson Woods 3112 and Family Picnic Area 3096 Non-Community Well



Disclaimer: This nitrate sensitivity data is being used at a scale smaller than at which it was digitized. This may make features look angular or rasterized, or may make them appear to be out of place. This map should be used as a general reference only, and a smaller scale assessment should be performed for further evaluation of this site.



Use of this map is restricted to Illinois EPA Staff. It is not to be used for any misrepresentation of these data by non-EPA staff. This map contains information derived from tabular and spatial datasets obtained from the Illinois State Geological Survey, the Illinois State Water Survey, the Illinois Department of Natural Resources, and the United States Geological Survey.

Illinois Geographic-Lithologic Analysis Support System I-GLASS

Source Water Assessment Summary

0100644 - Schiller Woods 3085

Last Updated on

Source of Groundwater

The Schiller Woods 3085 water supply system consists of one well. The well draws its water supply from an unconfined aquifer, which consists of sand.

Source Water Quality

The Schiller Woods 3085 well is classified as a transient non-community water supply that serves 25 or more people at least 60 days out of the year. Due to its classification, the well is tested for bacteria and nitrite/nitrates.

On review of the geological composition, land-use practices, and well construction, it was found that the well is susceptible to nitrite/nitrates and bacteria.

Construction/Treatment

The Schiller Woods 3085 has a 4½-inch drilled well with steel casing. The well has an estimated depth of 90 feet. The well has a hand pump. The well receives no treatment.

Finished Water Quality

A review of the Schiller Woods 3085 water supply at this time shows that the system is in compliance with the groundwater quality standard

Potential Sources of Contamination

The following sites are listed as potential sources of contamination due to the nature of their activity and their geographic proximity (within a 1,000 foot buffer) to the source water protection area.

No Potential Sources for Potential Contamination Site.

Susceptibility to Contamination

The Illinois Department of Public Health has determined that the Schiller Woods 3085 water supply has a high susceptibility to contamination. This determination is based on a number of criteria, including: available geological data, land-use practices, and well depth.

Source Water Assessment Summary

0074500 - Schiller Woods 3075

Last Updated on

Source of Groundwater

The Schiller Woods 3075 water supply system consists of one well. The well draws its water supply from an unconfined aquifer, which consists of sand.

Source Water Quality

The Schiller Woods 3075 well is classified as a transient non-community water supply that serves 25 or more people at least 60 days out of the year. Due to its classification, the well is tested for bacteria and nitrite/nitrates.

On review of the geological composition, land-use practices, and well construction, it was found that the well is susceptible to nitrite/nitrates and bacteria.

Construction/Treatment

The Schiller Woods 3075 has a 6-inch drilled well with steel casing. The well has an estimated depth of 120 feet. The well has a hand pump. The well receives no treatment.

Finished Water Quality

A review of the Schiller Woods 3075 water supply at this time shows that the system is in compliance with the groundwater quality standards established under 35 Illinois Administrative Code Part 620.

Potential Sources of Contamination

The following sites are listed as potential sources of contamination due to the nature of their activity and their geographic proximity (within a 1,000 foot buffer) to the source water protection area.

No Potential Sources for Potential Contamination Site.

Susceptibility to Contamination

The Illinois Department of Public Health has determined that the Schiller Woods 3075 water supply has a high susceptibility to contamination. This determination is based on a number of criteria, including: available geological data, land-use practices, and well depth.

Source Water Assessment Summary

0074526 - Schiller Woods 3080

Last Updated on

Source of Groundwater

The Schiller Woods 3080 water supply system consists of one well. The well draws its water supply from an unconfined aquifer, which consists of sand.

Source Water Quality

The Schiller Woods 3080 well is classified as a transient non-community water supply that serves 25 or more people at least 60 days out of the year. Due to its classification, the well is tested for bacteria and nitrite/nitrates.

On review of the geological composition, land-use practices, and well construction, it was found that the well is susceptible to nitrite/nitrates and bacteria.

Construction/Treatment

The Schiller Woods 3080 has a 6-inch drilled well with steel casing. The well has an estimated depth of 120 feet. The well has a hand pump. The well receives no treatment.

Finished Water Quality

A review of the Schiller Woods 3080 water supply at this time shows that the system is in compliance with the groundwater quality standards established under 35 Illinois Administrative Code Part 62.

Potential Sources of Contamination

The following sites are listed as potential sources of contamination due to the nature of their activity and their geographic proximity (within a 1,000 foot buffer) to the source water protection area.

No Potential Sources for Potential Contamination Site.

Susceptibility to Contamination

The Illinois Department of Public Health has determined that the Schiller Woods 3080 water supply has a high susceptibility to contamination. This determination is based on a number of criteria, including: available geological data, land-use practices, and well depth.

Source Water Assessment Summary

0101998 - Schiller Woods N GR 10 3071

Last Updated on

Source of Groundwater

The Schiller Woods N GR 10 3071 water supply system consists of one well. The well draws its water supply from an unconfined aquifer, which consists of sand.

Source Water Quality

The Schiller Woods N GR 10 3071 well is classified as a transient non-community water supply that serves 25 or more people at least 60 days out of the year. Due to its classification, the well is tested for bacteria and nitrite/nitrates.

On review of the geological composition, land-use practices, and well construction, it was found that the well is susceptible to nitrite/nitrates and bacteria.

Construction/Treatment

The Schiller Woods N GR 10 3071 has a 4½-inch drilled well with steel casing. The well has an estimated depth of 90 feet. The well has a hand pump. The well receives no treatment.

Finished Water Quality

A review of the Schiller Woods N GR 10 3071 water supply at this time shows that the system is in compliance with the groundwater quality standards established under 35 Illinois Administrative Code Part 62.

Potential Sources of Contamination

The following sites are listed as potential sources of contamination due to the nature of their activity and their geographic proximity (within a 1,000 foot buffer) to the source water protection area.

No Potential Sources for Potential Contamination Site.

Susceptibility to Contamination

The Illinois Department of Public Health has determined that the Schiller Woods N GR 10 3071 water supply has a high susceptibility to contamination. This determination is based on a number of criteria, including: available geological data, land-use practices, and well depth.

Source Water Assessment Summary

0074484 - Schiller Woods 3072

Last Updated on

Source of Groundwater

The Schiller Woods 3072 water supply system consists of one well. The well draws its water supply from an unconfined aquifer, which consists of sand.

Source Water Quality

The Schiller Woods 3072 well is classified as a transient non-community water supply that serves 25 or more people at least 60 days out of the year. Due to its classification, the well is tested for bacteria and nitrite/nitrates.

On review of the geological composition, land-use practices, and well construction, it was found that the well is susceptible to nitrite/nitrates and bacteria.

Construction/Treatment

The Schiller Woods 3072 has a 6-inch drilled well with steel casing. The well has an estimated depth of 120 feet. The well has a hand pump. The well receives no treatment.

Finished Water Quality

A review of the Schiller Woods 3072 water supply at this time shows that the system is in compliance with the groundwater quality standards established under 35 Illinois Administrative Code Part 62

Potential Sources of Contamination

The following sites are listed as potential sources of contamination due to the nature of their activity and their geographic proximity (within a 1,000 foot buffer) to the source water protection area.

No Potential Sources for Potential Contamination Site.

Susceptibility to Contamination

The Illinois Department of Public Health has determined that the Schiller Woods 3072 water supply has a high susceptibility to contamination. This determination is based on a number of criteria, including: available geological data, land-use practices, and well depth.

Source Water Assessment Summary

0069724 - Schiller Woods 3081

Last Updated on

Source of Groundwater

The Schiller Woods 3081 water supply system consists of one well. The well draws its water supply from an unconfined aquifer, which consists of sand.

Source Water Quality

The Schiller Woods 3081 well is classified as a transient non-community water supply that serves 25 or more people at least 60 days out of the year. Due to its classification, the well is tested for bacteria and nitrite/nitrates.

On review of the geological composition, land-use practices, and well construction, it was found that the well is susceptible to nitrite/nitrates and bacteria.

Construction/Treatment

The Schiller Woods 3081 has a 6-inch drilled well with steel casing. The well has an estimated depth of 120 feet. The well has a hand pump. The well receives no treatment.

Finished Water Quality

A review of the Schiller Woods 3081 water supply at this time shows that the system is in compliance with the groundwater quality standards established under 35 Illinois Administrative Code Part 62

Potential Sources of Contamination

The following sites are listed as potential sources of contamination due to the nature of their activity and their geographic proximity (within a 1,000 foot buffer) to the source water protection area.

No Potential Sources for Potential Contamination Site.

Susceptibility to Contamination

The Illinois Department of Public Health has determined that the Schiller Woods 3081 water supply has a high susceptibility to contamination. This determination is based on a number of criteria, including: available geological data, land-use practices, and well depth.

Source Water Assessment Summary

0073890 - Che Che Pin Qua GR 1 3083

Last Updated on

Source of Groundwater

The Che Che Pin Qua GR 1 3083 water supply system consists of one well. The well draws its water supply from an unconfined aquifer, which consists of sand.

Source Water Quality

The Che Che Pin Qua GR 1 3083 well is classified as a transient non-community water supply that serves 25 or more people at least 60 days out of the year. Due to its classification, the well is tested for bacteria and nitrite/nitrates.

On review of the geological composition, land-use practices, and well construction, it was found that the well is susceptible to nitrite/nitrates and bacteria.

Construction/Treatment

The Che Che Pin Qua GR 1 3083 has a 6-inch drilled well with steel casing. The well has a depth of 120 feet. The well has a hand pump. The well receives no treatment.

Finished Water Quality

A review of the Che Che Pin Qua GR 1 3083 water supply at this time shows that the system is in compliance with the groundwater quality standards established under 35 Illinois Administrative Code Part 620.

Potential Sources of Contamination

The following sites are listed as potential sources of contamination due to the nature of their activity and their geographic proximity (within a 1,000 foot buffer) to the source water protection area.

No Potential Sources for Potential Contamination Site.

Susceptibility to Contamination

The Illinois Department of Public Health has determined that the Che Che Pin Qua GR 1 3083 water supply has a high susceptibility to contamination. This determination is based on a number of criteria, including: available geological data, land-use practices, and well depth.

Source Water Assessment Summary

0069708 - Schiller Woods 3077

Last Updated on

Source of Groundwater

The Schiller Woods 3077 water supply system consists of one well. The well draws its water supply from an unconfined aquifer, which consists of sand.

Source Water Quality

The Schiller Woods 3077 well is classified as a transient non-community water supply that serves 25 or more people at least 60 days out of the year. Due to its classification, the well is tested for bacteria and nitrite/nitrates.

On review of the geological composition, land-use practices, and well construction, it was found that the well is susceptible to nitrite/nitrates and bacteria.

Construction/Treatment

The Schiller Woods 3077 has a 4½-inch drilled well with steel casing. The well has an estimated depth of 90 feet. The well has a hand pump. The well receives no treatment.

Finished Water Quality

A review of the Schiller Woods 3077 water supply at this time shows that the system is in compliance with the groundwater quality standards established under 35 Illinois Administrative Code Part 620.

Potential Sources of Contamination

The following sites are listed as potential sources of contamination due to the nature of their activity and their geographic proximity (within a 1,000 foot buffer) to the source water protection area.

No Potential Sources for Potential Contamination Site.

Susceptibility to Contamination

The Illinois Department of Public Health has determined that the Schiller Woods 3077 water supply has a high susceptibility to contamination. This determination is based on a number of criteria, including: available geological data, land-use practices, and well depth.

Source Water Assessment Summary

0074559 - Schiller Woods 3102

Last Updated on

Source of Groundwater

The Schiller Woods 3102 water supply system consists of one well. The well draws its water supply from an unconfined aquifer, which consists of sand.

Source Water Quality

The Schiller Woods 3102 well is classified as a transient non-community water supply that serves 25 or more people at least 60 days out of the year. Due to its classification, the well is tested for bacteria and nitrite/nitrates.

On review of the geological composition, land-use practices, and well construction, it was found that the well is susceptible to nitrite/nitrates and bacteria.

Construction/Treatment

The Schiller Woods 3102 has a 6-inch drilled well with steel casing. The well has an estimated depth of 120 feet. The well has a hand pump. The well receives no treatment.

Finished Water Quality

A review of the Schiller Woods 3102 water supply at this time shows that the system is in compliance with the groundwater quality standards established under 35 Illinois Administrative Code Part 62

Potential Sources of Contamination

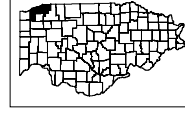

The following sites are listed as potential sources of contamination due to the nature of their activity and their geographic proximity (within a 1,000 foot buffer) to the source water protection area.

No Potential Sources for Potential Contamination Site.


Susceptibility to Contamination

The Illinois Department of Public Health has determined that the Schiller Woods 3102 water supply has a high susceptibility to contamination. This determination is based on a number of criteria, including: available geological data, land-use practices, and well depth.

Aerial Photograph Coverage Non-Community Well



1000 0 1000 Feet



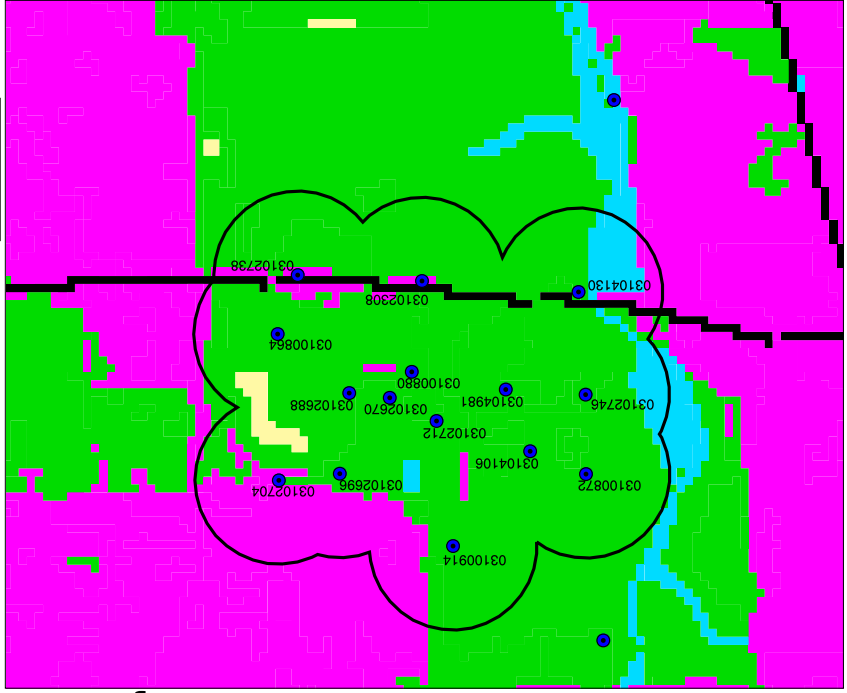
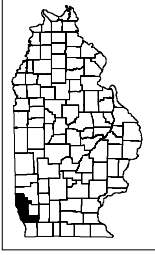
Illinois Department of
Public Health

Illinois Department of Public Health
Division of Public Water Supplies
Groundwater Section



1000 0 1000 2000 3000 4000 5000 6000 7000 Feet

- Non-Community Water Supply Wells
- Land Use/Land Cover
 - Urban
 - Transportation
 - Agriculture
 - Forest/Grassland
 - Water/Wetland



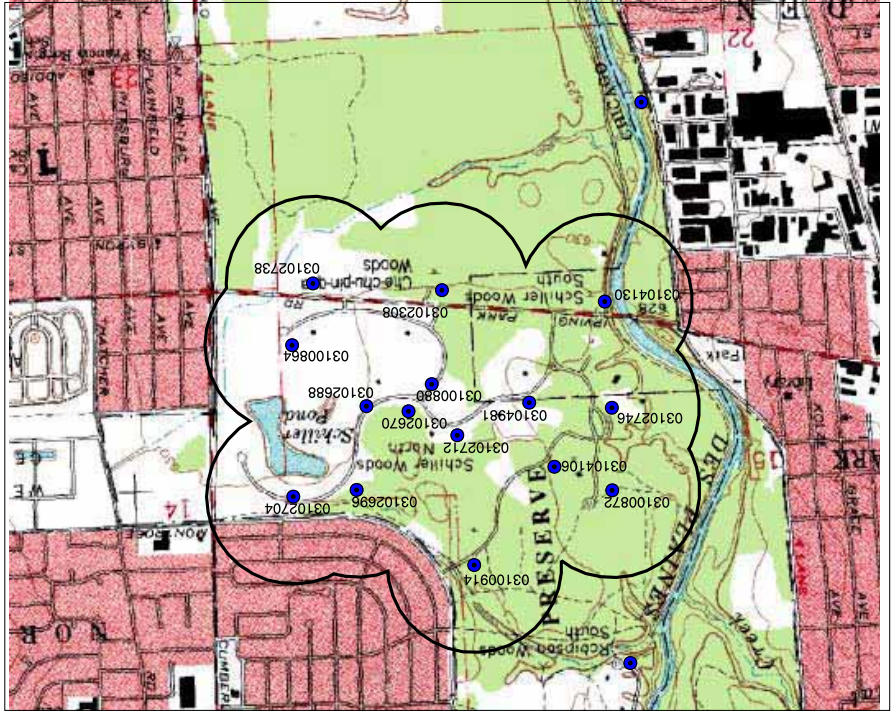
Land Use/Land Cover Non-Community Well




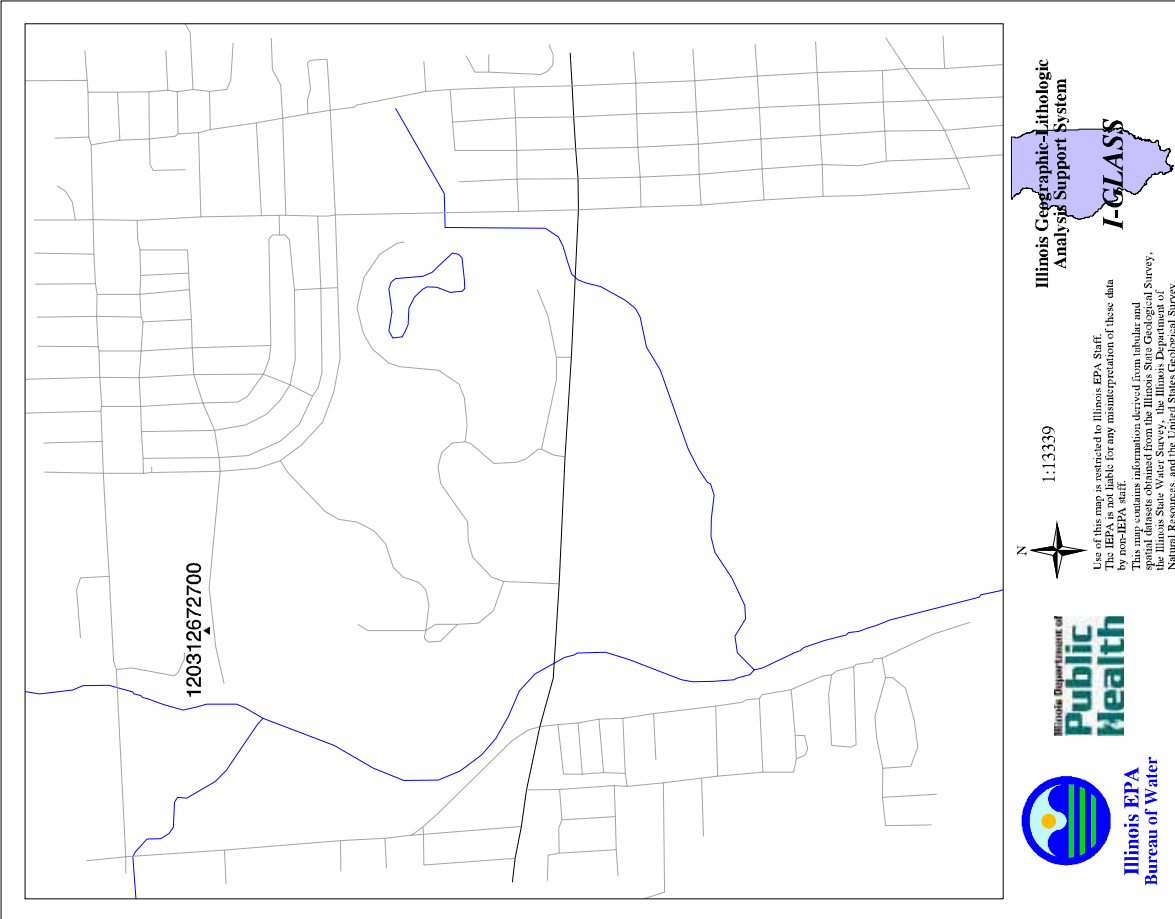
1000 0 1000 2000 3000 4000 5000 6000 7000 8000 Feet

- Non-Community Water Supply Wells

Source ID	Potential	Potential	Potential	Potential	Potential	Potential	Potential
0							



Topographic Map Coverage Non-Community Well



Source Water Assessment Summary

0100727 - Family Picnic Area 3116

Last Updated on 8/21/2002

The Family Picnic Area 3116 water supply system consists of one well. The well draws its water supply from an unconfined aquifer which consists of rock.

The Family Picnic Area 3116 well is classified as a transient non-community water supply that serves 25 or more people at least 60 days out of the year. Due to its classification the well is tested for bacteria and nitrite/nitrates.

On review of the geological composition, land-use practices, and well construction it was found that the well is susceptible to nitrite/nitrates and bacteria.

Family Picnic Area 3116 has a well with a total depth of 120 feet. No treatment is used.

A review of the Family Picnic Area 3116 water supply at this time shows that the system is in compliance with the groundwater quality standards established under 35 Illinois Administrative Code Part 620.

The following sites are listed as potential sources of contamination due to the nature of their activity and their geographic proximity (within a 1,000 foot buffer) to the source water protection area.

Potential Contaminant Site Name - Source ID #
Above Ground Hazardous Substance Storage - 22948
Waste Oil Storage - 22949
Autobody - 22953
Machine Shop/Shed - 22954

The Illinois Department of Public Health has determined that the Family Picnic Area 3116 water supply has a high susceptibility to contamination. This determination is based on a number of criteria, including: available geological data, land-use practices, and well depth.

Source Water Assessment Summary

0074260 - Indian Boundary Golf Course

Last Updated on 8/21/2002

The Indian Boundary Golf Course water supply system consists of one well. The well draws its water supply from an unconfined aquifer which consists of rock.

The Indian Boundary Golf Course well is classified as a transient non-community water supply that serves 25 or more people at least 60 days out of the year. Due to its classification the well is tested for bacteria and nitrite/nitrates.

On review of the geological composition, land-use practices, and well construction it was found that the well is susceptible to nitrite/nitrates and bacteria.

Indian Boundary Golf Course has a 6-inch drilled well with steel casing. The well has a total depth of 120 feet. The well does not receive treatment.

A review of the Indian Boundary Golf Course water supply at this time shows that the system is in compliance with the groundwater quality standards established under 35 Illinois Administrative Code Part 620.

The following sites are listed as potential sources of contamination due to the nature of their activity and their geographic proximity (within a 1,000 foot buffer) to the source water protection area.

Potential Contaminant Site Name - Source ID #
Waste Oil Storage - 22950
Above Ground Petroleum Storage - 22951
Golf Course - 22952

The Illinois Department of Public Health has determined that the Indian Boundary Golf Course water supply has a high susceptibility to contamination. This determination is based on a number of criteria, including: available geological data, land-use practices, and well depth.

Source Water Assessment Summary

0074278 - Indian Boundary Golf Course

Last Updated on 8/21/2002

The Indian Boundary Golf Course water supply system consists of one well. The well draws its water supply from an unconfined aquifer which consists of rock.

The Indian Boundary Golf Course well is classified as a transient non-community water supply that serves 25 or more people at least 60 days out of the year. Due to its classification the well is tested for bacteria and nitrite/nitrates.

On review of the geological composition, land-use practices, and well construction it was found that the well is susceptible to nitrite/nitrates and bacteria.

Indian Boundary Golf Course has a 6-inch drilled well with steel casing. The well has a hand pump and a total depth of 234 feet. The well does not receive treatment.

A review of the Indian Boundary Golf Course water supply at this time shows that the system is in compliance with the groundwater quality standards established under 35 Illinois Administrative Code Part 620.

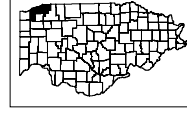

The following sites are listed as potential sources of contamination due to the nature of their activity and their geographic proximity (within a 1,000 foot buffer) to the source water protection area.

Potential Contaminant Site Name - Source ID #

No Potential Sources

The Illinois Department of Public Health has determined that the Indian Boundary Golf Course water supply has a high susceptibility to contamination. This determination is based on a number of criteria, including: available geological data, land-use practices, and well depth.

Aerial Photograph Coverage Indian Boundary Golf 3127 and 3128 and FPA 3116 Non-Community Well



1000 0 1000 Feet

● Non-Community Water Supply Wells

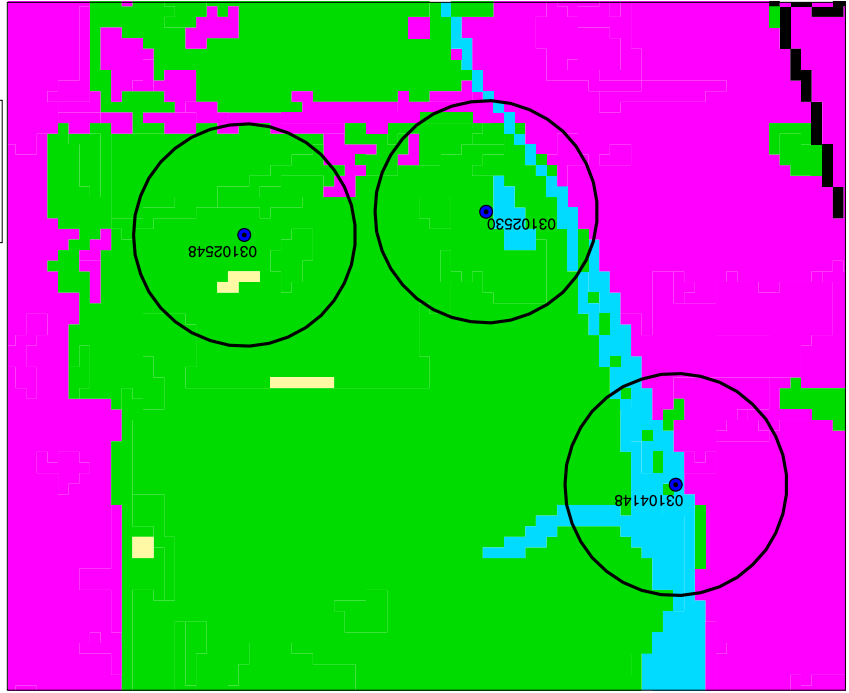

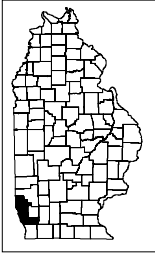


Illinois Department of
Public Health

Illinois Department of Public Health
Bureau of Public Water Supplies
Groundwater Section



- Non-Community Water Supply Wells
- Land Use/Land Cover
- Urban
- Transportation
- Agriculture
- Forest/Grassland
- Water/Wetland

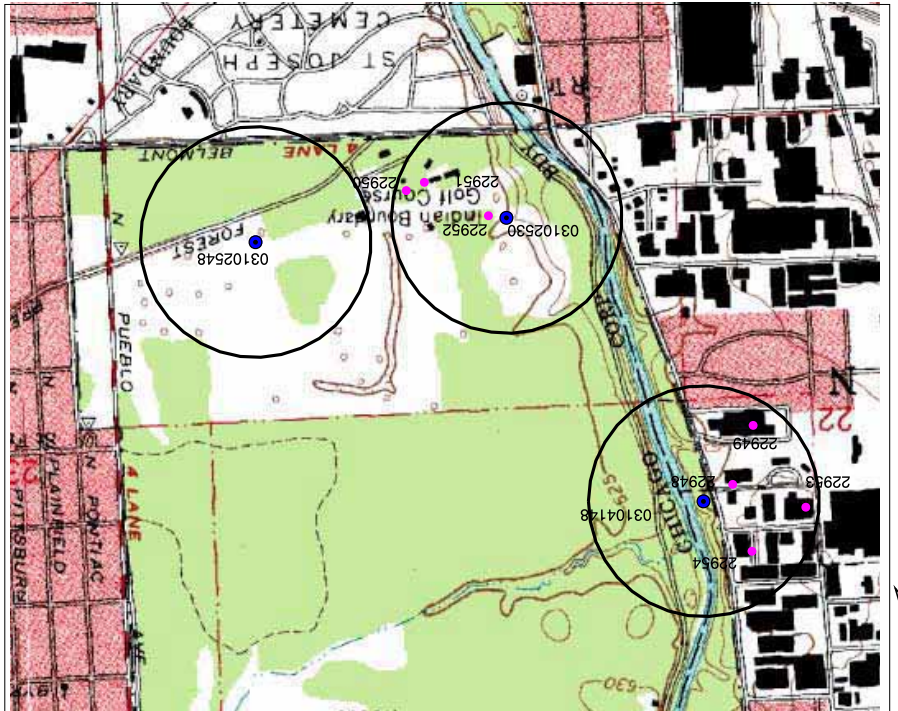
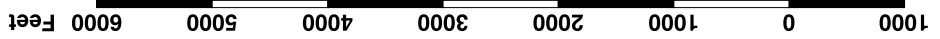
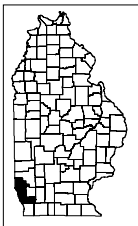


**Land Use/Land Cover
 Indian Boundary 3127 and 3128 and FPA 3116 Non-Community Well**



- Non-Community Water Supply Wells
- Potential Sources of Contamination

Source ID	Potential	NOI	NOI Description
22944	Potential	NOI	NOI
22945	Potential	NOI	NOI
22946	Potential	NOI	NOI
22947	Potential	NOI	NOI
22948	Potential	NOI	NOI
22949	Potential	NOI	NOI
22950	Potential	NOI	NOI
22951	Potential	NOI	NOI
22952	Potential	NOI	NOI
22953	Potential	NOI	NOI
22954	Potential	NOI	NOI
22955	Potential	NOI	NOI
22956	Potential	NOI	NOI
22957	Potential	NOI	NOI
22958	Potential	NOI	NOI
22959	Potential	NOI	NOI
22960	Potential	NOI	NOI
22961	Potential	NOI	NOI
22962	Potential	NOI	NOI
22963	Potential	NOI	NOI
22964	Potential	NOI	NOI
22965	Potential	NOI	NOI
22966	Potential	NOI	NOI
22967	Potential	NOI	NOI
22968	Potential	NOI	NOI
22969	Potential	NOI	NOI
22970	Potential	NOI	NOI
22971	Potential	NOI	NOI
22972	Potential	NOI	NOI
22973	Potential	NOI	NOI
22974	Potential	NOI	NOI
22975	Potential	NOI	NOI
22976	Potential	NOI	NOI
22977	Potential	NOI	NOI
22978	Potential	NOI	NOI
22979	Potential	NOI	NOI
22980	Potential	NOI	NOI
22981	Potential	NOI	NOI
22982	Potential	NOI	NOI
22983	Potential	NOI	NOI
22984	Potential	NOI	NOI
22985	Potential	NOI	NOI
22986	Potential	NOI	NOI
22987	Potential	NOI	NOI
22988	Potential	NOI	NOI
22989	Potential	NOI	NOI
22990	Potential	NOI	NOI
22991	Potential	NOI	NOI
22992	Potential	NOI	NOI
22993	Potential	NOI	NOI
22994	Potential	NOI	NOI
22995	Potential	NOI	NOI
22996	Potential	NOI	NOI
22997	Potential	NOI	NOI
22998	Potential	NOI	NOI
22999	Potential	NOI	NOI
23000	Potential	NOI	NOI



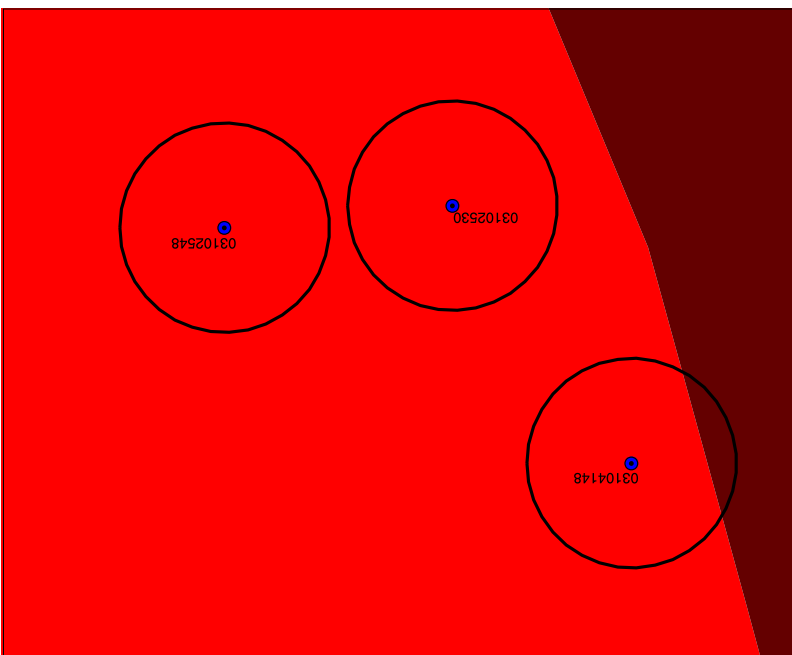
**Topographic Map Coverage
 Indian Boundary 3127 and 3128 and FPA 3116 Non-Community Well**

Nitrate Sensitivity Indian Boundary Golf 3127 and 3128 and FPA 3116 Non-Community Well

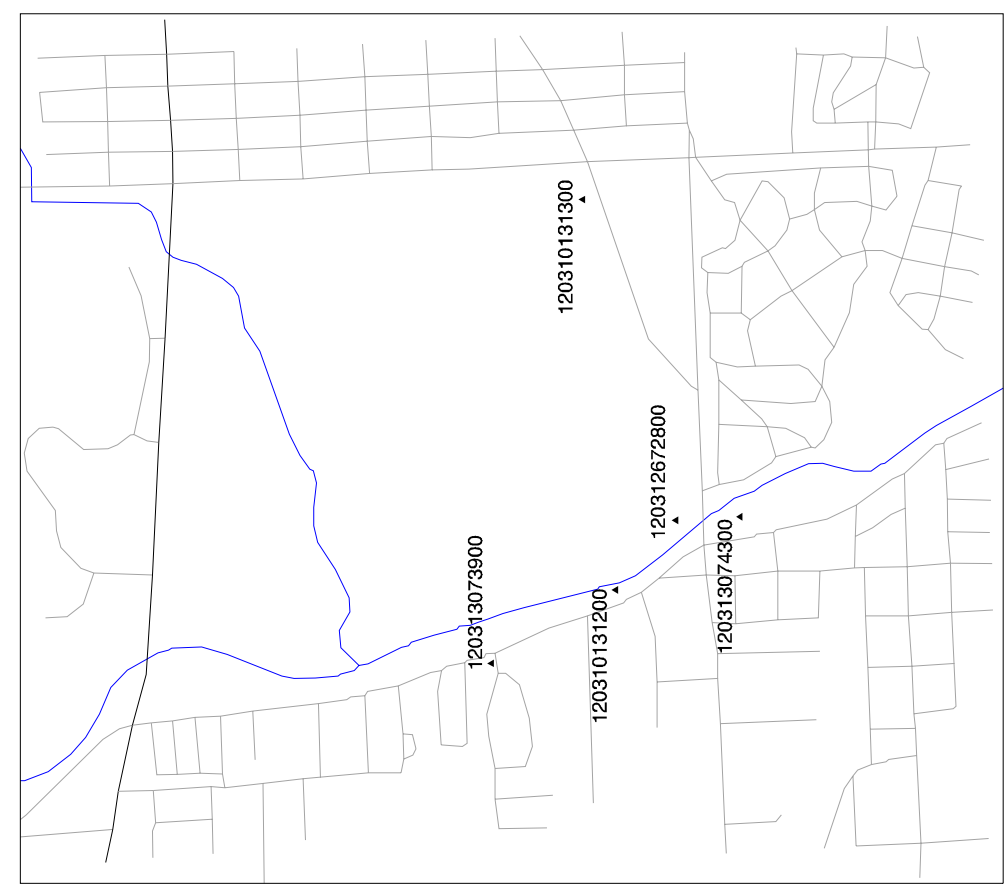


Disclaimer: This nitrate sensitivity data is being used at a scale smaller than at which it was digitized. This may make features look angular or rasterized, or may make them appear to be out of place. This map should be used as a general reference only, and a smaller scale assessment should be performed for further evaluation of this site.

- Non-Community Water Supply Wells
- Nitrate Sensitivity
- Excessive
- High
- Moderate
- Somewhat Limited
- Limited
- Very Limited
- Disturbed Land
- Surface Water



Illinois Environmental Protection Agency
Division of Public Water Supplies
Groundwater Section



Illinois EPA
Bureau of Water

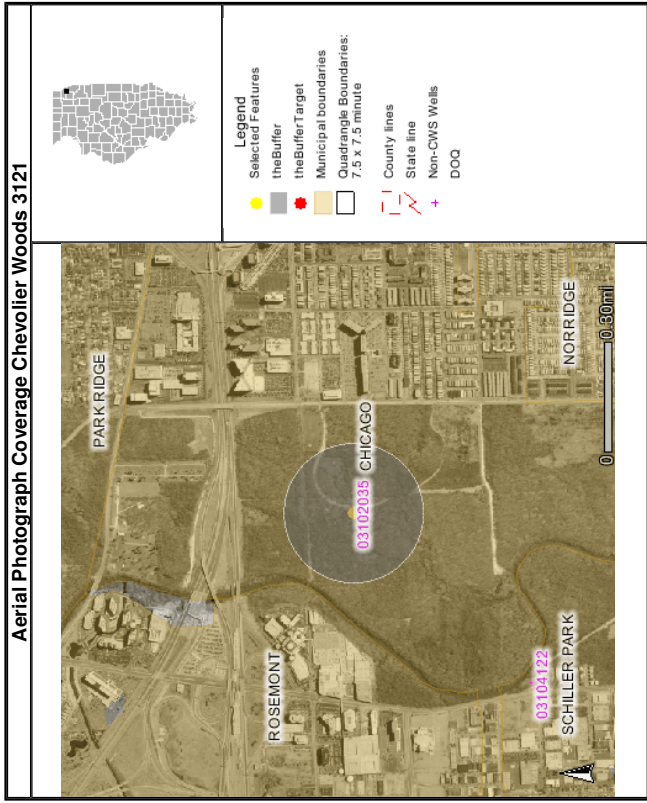
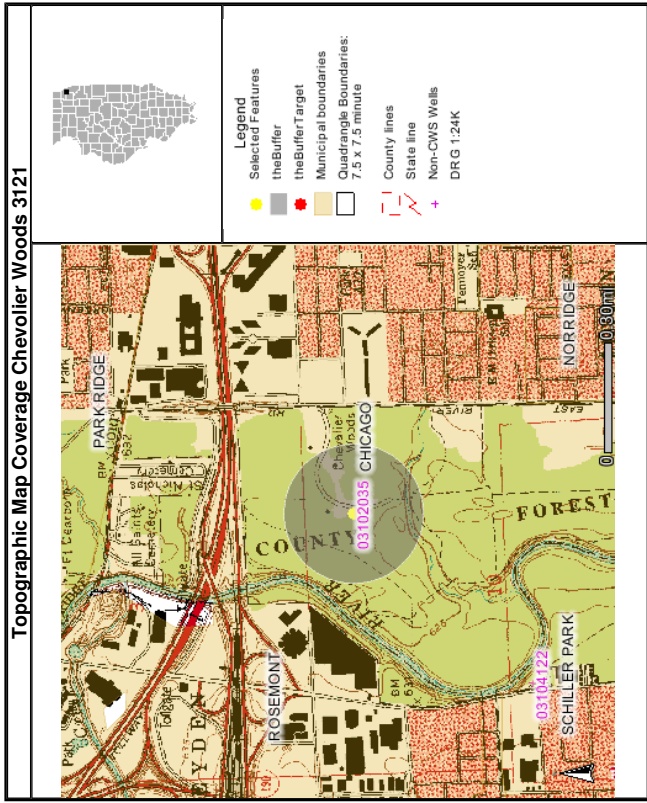
Illinois Department of
Public Health



1:12658

Illinois Geographic-Lithologic
Analysis Support System
I-GLASS

Use of this map is restricted to Illinois EPA Staff. It is not to be used for any misrepresentation of these data by non-EPA staff. This map contains information derived from tabular and spatial datasets obtained from the Illinois State Geological Survey, the Illinois State Water Survey, the Illinois Department of Natural Resources, and the United States Geological Survey.



Source Water Assessment Summary

0070490 - Bunker Hill Woods 2100

Last Updated on 12/16/2002.

The Bunker Hill Woods water supply consists of one well. The well obtains its water supply from a limestone formation. The aquifer is overlain with clay. The limestone layer from which Bunker Hill Woods obtains its source water is a confined aquifer. This means that the aquifer is overlain by a significant amount of low permeability till (permeability is a measure of the ability of a soil or sediment to transmit fluids) which affords a certain degree of natural protection to the groundwater in this area.

The Bunker Hill Woods well is classified as a transient non-community water supply that serves 25 or more people at least 60 days out of the year. Due to its classification the well is tested for bacteria and nitrate/nitrites.

On review of the geological composition, land-use practices, and well construction it was found that the well has a high susceptibility to nitrate/nitrites and bacteria.

Bunker Hill Woods has a well with a depth of 137 feet. The well has a hand pump. This well does not receive treatment.

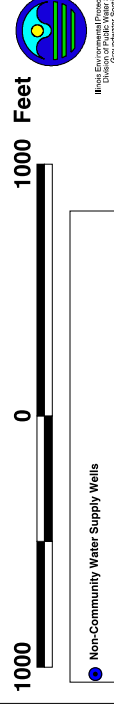
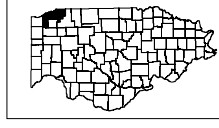
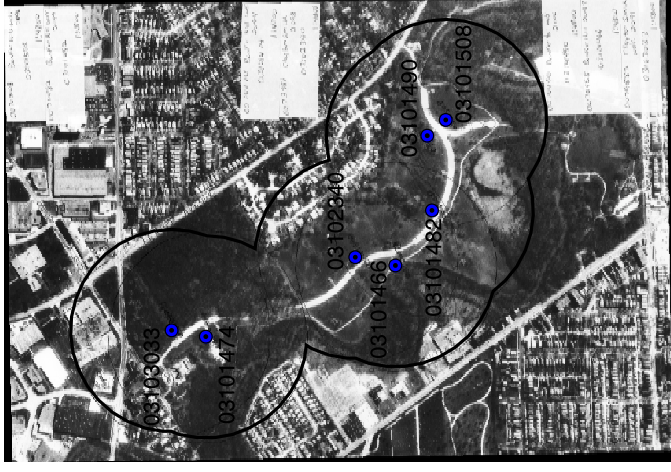
A review of the Bunker Hill Woods water supply at this time shows that the system is in compliance with the groundwater quality standards established under 35 Illinois Administrative Code Part 620.

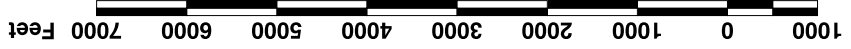
The following sites are listed as potential sources of contamination due to the nature of their activity and their geographic proximity (within a 1,000 foot buffer) to the source water protection area.

Potential Contaminant Site Name - Source ID #
No Potential Sources

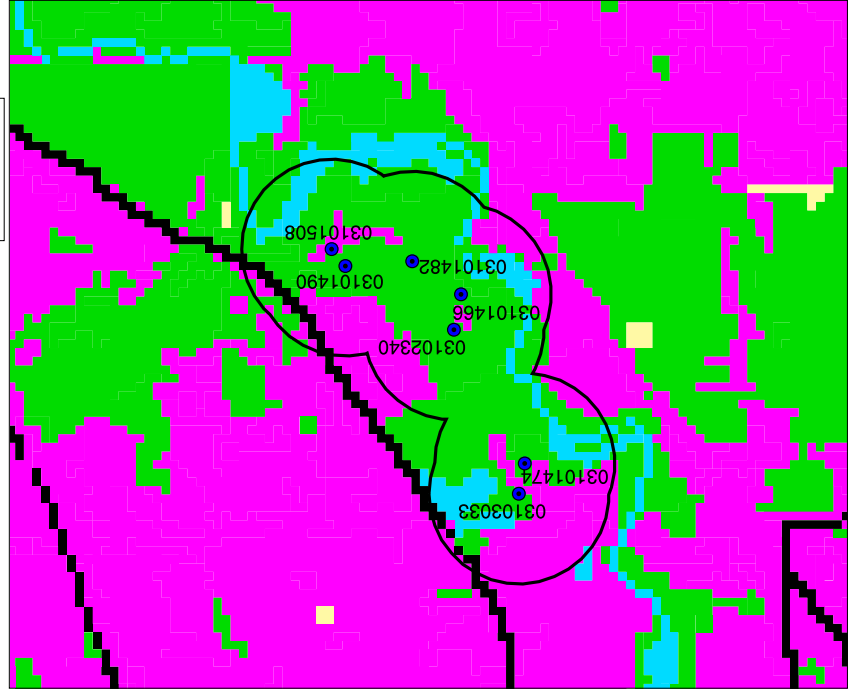
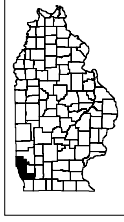
The Illinois Department of Public Health has determined that the Bunker Hill Woods water supply has a high susceptibility to contamination. This determination is based on the supply's sampling history.

Aerial Photograph Coverage Bunker Hill Woods and Clayton Smith Woods Non-Community Well





- Non-Community Water Supply Wells
- Land Use/Land Cover
- Urban
- Transportation
- Agriculture
- Forest/Grassland
- Water/Wetland

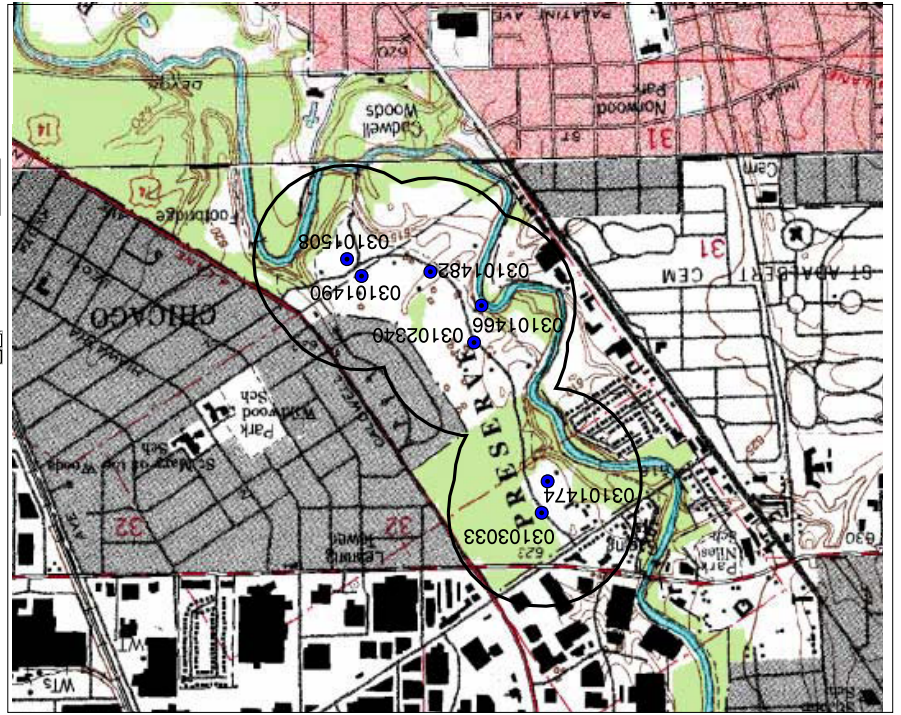
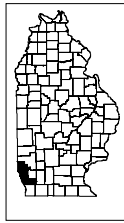


Land Use/Land Cover and Clayton Smith Woods Non-Community Well



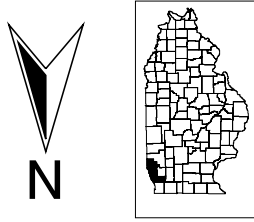
- Non-Community Water Supply Wells

0	POTENTIAL	POTENTIAL	POTENTIAL
0			



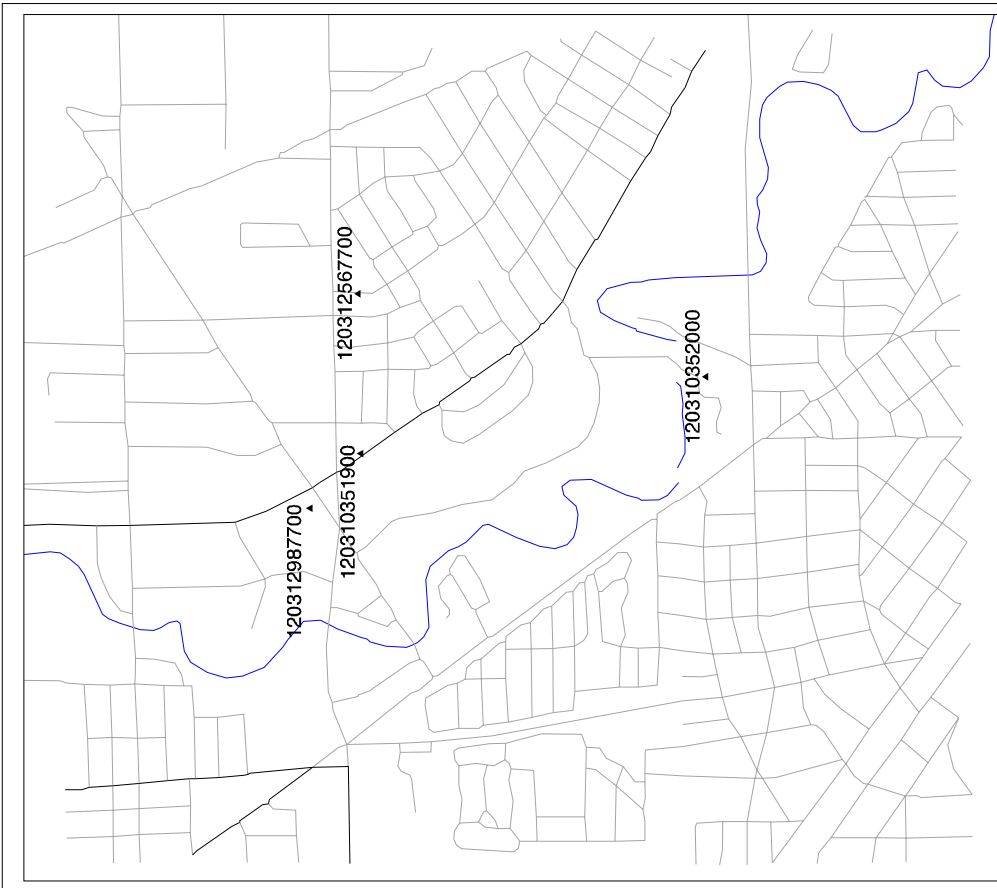
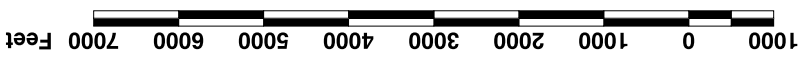
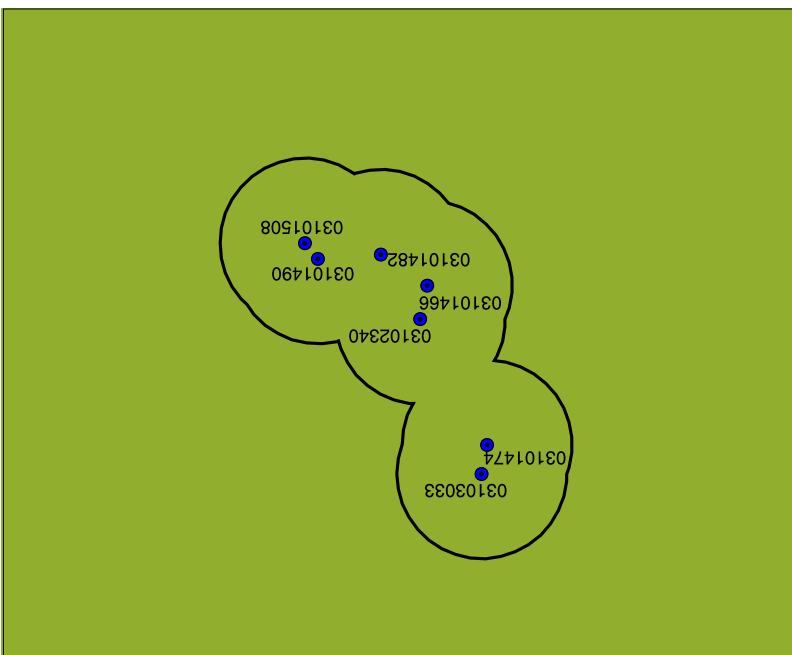
Topographic Map Coverage and Clayton Smith Woods Non-Community Well

Nitrate Sensitivity Bunker Hill Woods and Clayton Smith Woods Non-Community Well



Disclaimer: This nitrate sensitivity data is being used at a scale smaller than at which it was digitized. This may make features look angular or rasterized, or may make them appear to be out of place. This map should be used as a general reference only, and a smaller scale assessment should be performed for further evaluation of this site.

- Non-Community Water Supply Wells
- Nitrate Sensitivity
- Excessive
- High
- Moderate
- Somewhat Limited
- Limited
- Very Limited
- Disturbed Land
- Surface Water



1:15417

Illinois Geographic-Lithologic Analysis Support System
I-GLASS

Use of this map is restricted to Illinois EPA staff. The I-GLASS is not public for any interpretation of these data by non-EPA staff. This map contains information derived from tabular and spatial datasets obtained from the Illinois State Geological Survey, the United States Geological Survey, the Illinois State Natural Resources, and the United States Geological Survey.

Source Water Assessment Summary

0100628 - Schiller Woods 3070

Last Updated on

Source of Groundwater

The Schiller Woods 3070 water supply system consists of one well. The well draws its water supply from an unconfined aquifer, which consists of sand.

Source Water Quality

The Schiller Woods 3070 well is classified as a transient non-community water supply that serves 25 or more people at least 60 days out of the year. Due to its classification, the well is tested for bacteria and nitrite/nitrates.

On review of the geological composition, land-use practices, and well construction, it was found that the well is susceptible to nitrite/nitrates and bacteria.

Construction/Treatment

The Schiller Woods 3070 has a 4½-inch drilled well with steel casing. The well has an estimated depth of 90 feet. The well has a hand pump. The well receives no treatment.

Finished Water Quality

A review of the Schiller Woods 3070 water supply at this time shows that the system is in compliance with the groundwater quality standards established under 35 Illinois Administrative Code Part 620.

Potential Sources of Contamination

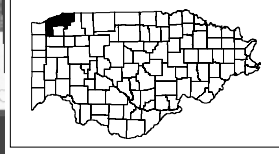

The following sites are listed as potential sources of contamination due to the nature of their activity and their geographic proximity (within a 1,000 foot buffer) to the source water protection area.

No Potential Sources for Potential Contamination Site.

Susceptibility to Contamination

The Illinois Department of Public Health has determined that the Schiller Woods 3070 water supply has a high susceptibility to contamination. This determination is based on a number of criteria, including: available geological data, land-use practices, and well depth.

Aerial Photograph Coverage Schiller Wds 3070 Non-Community Well




1000 0 1000 Feet

● Non-Community Water Supply Wells

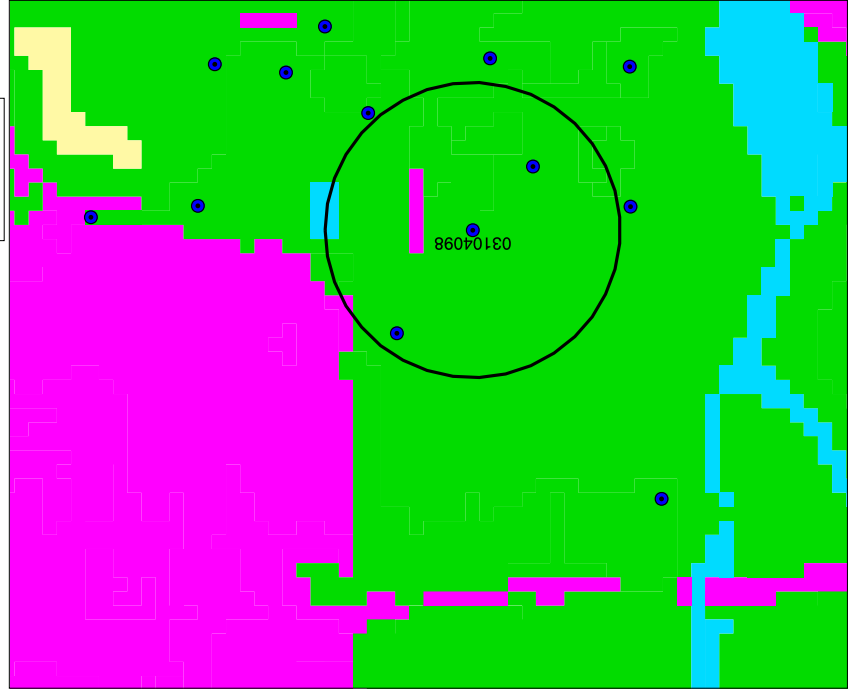
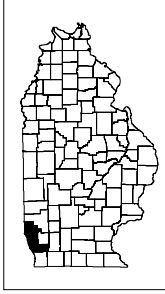


Illinois Department of Public Health
Illinois State Water Survey
Groundwater Section

Illinois Department of
Public
Health



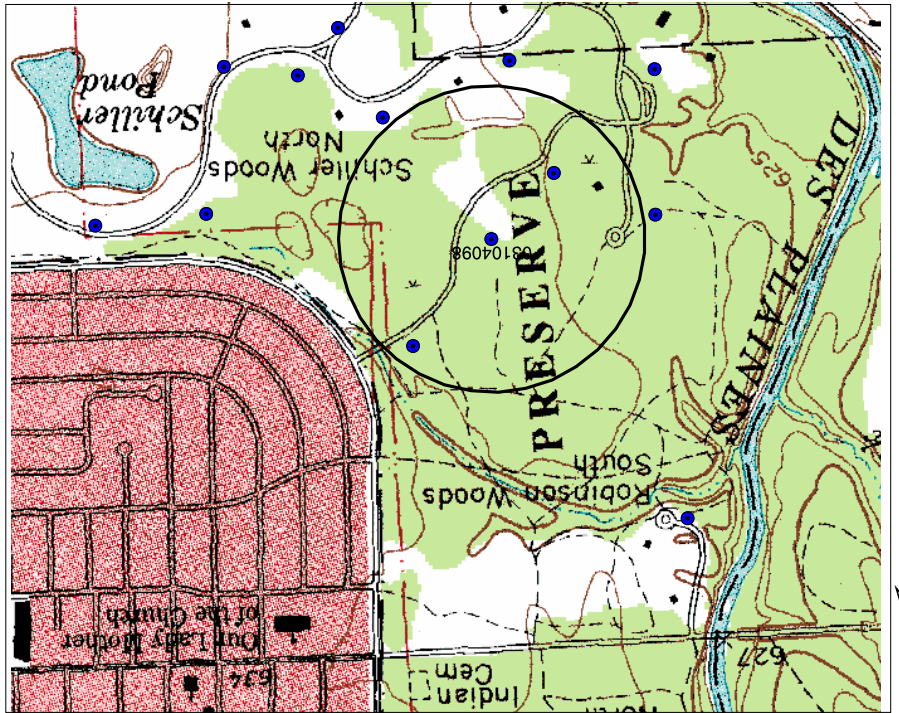
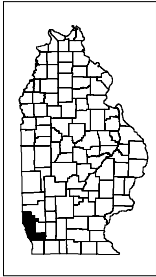
- Non-Community Water Supply Wells
- Land Use/Land Cover
 - Urban
 - Transportation
 - Agriculture
 - Forest/Grassland
 - Water/Wetland



**Land Use/Land Cover
 Schiller Wds 3070 Non-Community Well**

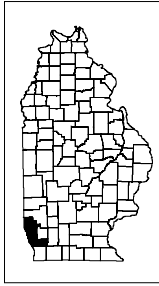


- Non-Community Water Supply Wells




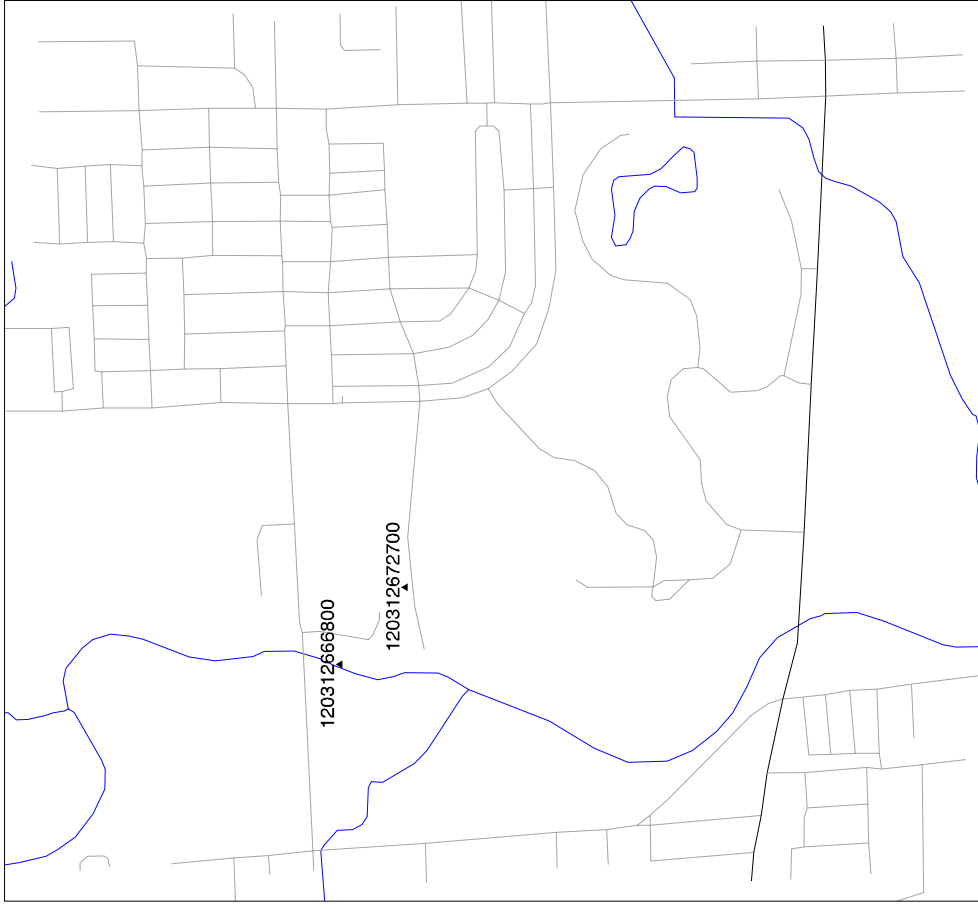


**Topographic Map Coverage
 Schiller Wds 3070 Non-Community Well**

Nitrate Sensitivity Schiller Wds 3070 Non-Community Well



Disclaimer: This nitrate sensitivity data is being used at a scale smaller than at which it was digitized. This may make features look angular or rasterized, or may make them appear to be out of place. This map should be used as a general reference only, and a smaller scale assessment should be performed for further evaluation of this site.

- Nitrate Sensitivity
- Non-Community Water Supply Wells
- Excessive
- High
- Moderate
- Somewhat Limited
- Limited
- Very Limited
- Disturbed Land
- Surface Water




1:11769

Illinois Geographic-Lithologic
Analysis Support System

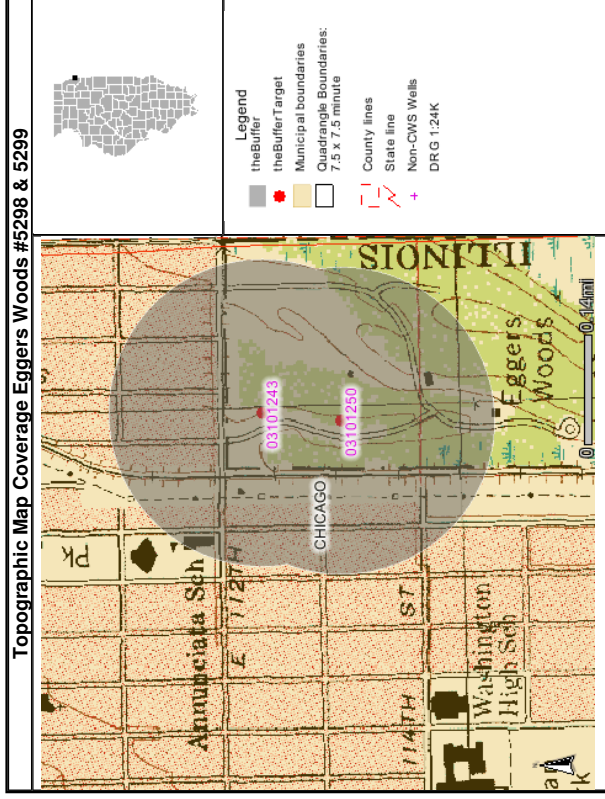


Use of this map is restricted to Illinois EPA Staff. The EPA is not liable for any misinterpretation of these data by non-EPA staff. Information derived from tabular and spatial datasets obtained from the Illinois State Geological Survey, the Illinois State Water Survey, the Illinois Department of Natural Resources, and the United States Geological Survey.

Information and data presented were obtained from various Federal, State, and local agencies and are subject to revision.



Information and data presented were obtained from various Federal, State, and local agencies and are subject to revision.



**Attachment 3
Private Wells**

Attachment 3 ISGS private wells sorted
Query: City of Chicago plus 20' buffer

API Number	Depth	Name	Elevation	Status	LAM X	LAM Y	Latitude	Longitude	County number
120310087700	997	Deep Tunnel Test	586	ENG	4E+06	3E+06	41.660115	87.608428	00877
120310087800	815	Deep Tunnel Test	609	ENG	3E+06	3E+06	41.892456	87.746608	00878
120310088000	1675	Deep Tunnel Test	589	ENG	4E+06	3E+06	41.675769	87.614524	00880
120310088100	1044	Deep Tunnel Test	586	ENG	4E+06	3E+06	41.649354	87.562931	00881
120310088200	1696	Deep Tunnel Test	599	ENG	4E+06	3E+06	41.667886	87.603009	00882
120310092200	931	Deep Tunnel Test	617	ENG	4E+06	3E+06	41.693025	87.660585	00922
120310092500	101	Deep Tunnel Test	0	ENG	4E+06	3E+06	41.662983	87.573956	00925
120310024000	37	North Ill Toll Rd	0	ENG	3E+06	3E+06	42.005591	87.894844	00240
120310088300	1020	Deep Tunnel Test	585	ENG	4E+06	3E+06	41.658455	87.575132	00883
120310088400	1029	Deep Tunnel Test	590	ENG	4E+06	3E+06	41.649364	87.579808	00884
120310088500	1047	Deep Tunnel Test	588	ENG	4E+06	3E+06	41.663870	87.570299	00885
120310089000	1038	Deep Tunnel Test	585	ENG	4E+06	3E+06	41.676441	87.555681	00890
120310089100	1696	Deep Tunnel Test	591	ENG	4E+06	3E+06	41.667389	87.611462	00891
120310089200	1054	Deep Tunnel Test	584	ENG	4E+06	3E+06	41.652974	87.550840	00892
120310089300	977	Deep Tunnel Test	597	ENG	4E+06	3E+06	41.710089	87.603007	00893
120310089400	1023	Deep Tunnel Test	588	ENG	4E+06	3E+06	41.685577	87.568154	00894
120310089500	1021	Deep Tunnel Test	590	ENG	4E+06	3E+06	41.699582	87.588085	00895
120310089600	995	Deep Tunnel Test	584	ENG	4E+06	3E+06	41.658425	87.587192	00896
120310090400	911	Deep Tunnel Test	597	ENG	3E+06	3E+06	41.816241	87.705365	00904
120310174300	1606	Gray F M	588	ENG	4E+06	3E+06	41.892841	87.618502	01743
120310166600	316	Dh-71-73	603	ENG	3E+06	3E+06	41.995351	87.772890	01666
120310166900	1441	Dh-71-57	596	ENG	4E+06	3E+06	41.887303	87.640198	01669
120310167100	449	Dh-71-53	589	ENG	4E+06	3E+06	41.940721	87.640901	01671
120310167200	856	Dh-71-41	598	ENG	3E+06	3E+06	41.830690	87.705672	01672
120310167400	390	Dh-71-31	605	ENG	3E+06	3E+06	42.005374	87.664277	01674
120310167600	905	Dh-71-13	586	ENG	3E+06	3E+06	41.825050	87.657974	01676
120310167700	901	Dh-71-10	589	ENG	3E+06	3E+06	41.975671	87.705936	01677
120310168000	886	Dh-71-48	593	ENG	3E+06	3E+06	41.928868	87.682688	01680
120310168300	912	Dh-71-91	585	ENG	4E+06	3E+06	41.869058	87.634480	01683
120312658500	128	Cent Area Transit	591	ENG	4E+06	3E+06	41.899370	87.624715	26585
120312658600	30	N Lakeshore Dr	589	ENG	4E+06	3E+06	41.910257	87.625336	26586
120312658700	130	Cent Area Transit	595	ENG	4E+06	3E+06	41.897403	87.636804	26587
120312658800	93	Chgo Halsted Vdct	589	ENG	4E+06	3E+06	41.897271	87.646562	26588
120310272500	135	Western Ave Tunnel	595	ENG	3E+06	3E+06	41.791051	87.680270	02725

API Number	Depth	Name	Elevation	Status	LAM X	LAM Y	Latitude	Longitude	County number
120310272600	68	Western Ave Tunnel	600	ENG	3E+06	3E+06	41.785568	87.680185	02726
120310272700	63	Western Ave Tunnel	602	ENG	3E+06	3E+06	41.782802	87.681353	02727
120310272800	56	Western Ave Tunnel	606	ENG	3E+06	3E+06	41.768219	87.683039	02728
120310272900	62	Western Ave Tunnel	602	ENG	3E+06	3E+06	41.775479	87.683298	02729
120310273000	65	Boring	585	ENG	4E+06	4E+06	41.767098	87.567628	02730
120310273100	66	Boring	586	ENG	4E+06	4E+06	41.770739	87.567739	02731
120310273200	65	Boring	585	ENG	4E+06	4E+06	41.767098	87.567628	02732
120310273300	61	Boring	586	ENG	4E+06	4E+06	41.769819	87.567989	02733
120310273400	51	Boring	586	ENG	4E+06	4E+06	41.762570	87.566350	02734
120310273500	62	Boring	584	ENG	4E+06	4E+06	41.765277	87.567581	02735
120310273600	65	Boring	586	ENG	4E+06	4E+06	41.765725	87.568198	02736
120310273700	51	Boring	586	ENG	4E+06	4E+06	41.763295	87.577970	02737
120310273800	51	Boring	586	ENG	4E+06	4E+06	41.762570	87.566350	02738
120310273900	40	Boring	586	ENG	4E+06	4E+06	41.762438	87.576101	02739
120310274000	49	Boring	586	ENG	4E+06	4E+06	41.762372	87.580996	02740
120310274100	63	Boring	589	ENG	4E+06	4E+06	41.762305	87.585851	02741
120310274200	42	Boring	586	ENG	4E+06	4E+06	41.758798	87.576056	02742
120310274300	61	Boring	588	ENG	4E+06	4E+06	41.762106	87.603019	02743
120310274400	64	Boring	591	ENG	4E+06	4E+06	41.763116	87.594452	02744
120310274500	64	Boring	590	ENG	4E+06	4E+06	41.761986	87.610338	02745
120310274600	65	Boring	589	ENG	4E+06	4E+06	41.762087	87.605471	02746
120310286700	118	Chgo Pub Works Dept	593	ENG	4E+06	4E+06	41.899672	87.617383	02867
120310286900	54	Subway Boring	593	ENG	4E+06	4E+06	41.897532	87.627045	02869
120310287000	55	Subway Boring	594	ENG	4E+06	4E+06	41.897072	87.627630	02870
120310283900	116	Chicago Public Works Dept.	591	ENG	4E+06	4E+06	41.728908	87.624399	02359
120310283600	115	Chicago Public Works bldg.	590	ENG	4E+06	4E+06	41.728908	87.624399	02360
1203102836100	125	Chicago Public Works Dept.	600	ENG	4E+06	4E+06	41.707992	87.622355	02361
1203102836200	125	Chicago Public Works Bldg.	600	ENG	4E+06	4E+06	41.707992	87.622355	02362
1203102836500	120	Roseland Pumping Sta	600	ENG	4E+06	4E+06	41.706945	87.633105	02365
120310002800	50	Calumet-Sag Canal	581	ENG	4E+06	4E+06	41.649357	87.565339	00028
120310002900	50	Calumet-Sag Canal	582	ENG	4E+06	4E+06	41.651177	87.567769	00029
120310003000	50	Calumet-Sag Canal	582	ENG	4E+06	4E+06	41.652994	87.567787	00030
120310003100	50	Calumet-Sag Canal	581	ENG	4E+06	4E+06	41.652994	87.567787	00031
120310003200	50	Calumet-Sag Canal	580	ENG	4E+06	4E+06	41.654815	87.570228	00032
120310079600	898	Deep Tunnel Test	599	ENG	4E+06	4E+06	41.731814	87.631713	00796
120310318600	33	Chgo Pub Wks Dept	585	ENG	4E+06	4E+06	41.860010	87.631753	03186

API Number	Depth	Name	Elevation	Status	LAM X	LAM Y	Latitude	Longitude	County number
120310318700	37	Chgo Pub Wks Dept	585	ENG	4E+06	3E+06	41.857268	87.632901	03187
120310318800	42	Chgo Pub Wks Dept	588	ENG	4E+06	3E+06	41.858158	87.634141	03188
120310319000	52	Chgo Pub Wks Dept	589	ENG	4E+06	3E+06	41.860857	87.63428	03189
120310319000	65	Chgo Pub Wks Dept	585	ENG	4E+06	3E+06	41.853538	87.640079	03190
120310319100	68	Chgo Pub Wks Dept	589	ENG	4E+06	3E+06	41.866296	87.633570	03191
120310319200	53	Subway Boring	592	ENG	4E+06	3E+06	41.864816	87.642255	03192
120310319700	82	New Land Tunnels	591	ENG	4E+06	3E+06	41.866353	87.620463	03196
120310319700	82	New Land Tunnels	591	ENG	4E+06	3E+06	41.866353	87.620463	03197
120310319800	82	New Land Tunnels	591	ENG	4E+06	3E+06	41.864569	87.620454	03198
120310323400	82	Chgo Pub Wks Dept	596	ENG	4E+06	3E+06	41.830888	87.631223	03234
120310323500	85	Chgo Pub Wks Dept	594	ENG	4E+06	3E+06	41.830024	87.627539	03235
120310323600	88	Chgo Pub Wks Dept	595	ENG	4E+06	3E+06	41.830985	87.623926	03236
120310323700	79	Chgo Pub Wks Dept	596	ENG	4E+06	3E+06	41.831080	87.616692	03237
120310323800	82	Chgo Pub Wks Dept	599	ENG	4E+06	3E+06	41.831143	87.611873	03238
120310323900	78	Chgo Pub Wks Dept	603	ENG	4E+06	3E+06	41.831206	87.607050	03239
120310274700	50	Boring	588	ENG	4E+06	3E+06	41.761705	87.624931	02747
120310282200	93	Kedzie Avenue Shaft-NW Lnd	600	ENG	3E+06	3E+06	41.909165	87.705317	02832
120310283300	59	Northwest Land & Lake Tunn	595	ENG	3E+06	3E+06	41.905689	87.690650	02833
120310266400	53	Western Ave Tunnel	605	ENG	3E+06	3E+06	41.771848	87.683469	02664
120310266500	65	Western Ave Tunnel	603	ENG	3E+06	3E+06	41.778190	87.684901	02665
120310266600	57	Western Ave Tunnel	604	ENG	3E+06	3E+06	41.765470	87.684482	02666
120310287100	53	Subway Boring	593	ENG	4E+06	3E+06	41.910707	87.628409	02871
120310287200	55	Subway Boring	593	ENG	4E+06	3E+06	41.901168	87.627255	02872
120310287300	55	Subway Boring	595	ENG	4E+06	3E+06	41.910707	87.628409	02873
120310274800	67	Boring	595	ENG	4E+06	3E+06	41.762412	87.640784	02748
120310274900	72	Boring	599	ENG	4E+06	3E+06	41.761582	87.634680	02749
120310275000	56	Boring	588	ENG	4E+06	3E+06	41.762059	87.632852	02750
120310275100	61	Boring	601	ENG	4E+06	3E+06	41.761235	87.659046	02751
120310275200	66	Boring	598	ENG	4E+06	3E+06	41.761310	87.654173	02752
120310275300	52	Boring	590	ENG	4E+06	3E+06	41.761382	87.649303	02753
120310275400	58	Boring	594	ENG	4E+06	3E+06	41.760526	87.645634	02754
120310275500	52	Boring	605	ENG	3E+06	3E+06	41.760946	87.683211	02755
120310275600	49	Boring	605	ENG	3E+06	3E+06	41.761933	87.677190	02756
120310275700	50	Boring	604	ENG	3E+06	3E+06	41.761063	87.673565	02757
120310275800	50	Boring	604	ENG	3E+06	3E+06	41.761112	87.668744	02758

API Number	Depth	Name	Elevation	Status	LAM X	LAM Y	Latitude	Longitude	County number
120310275900	100	Michigan Boring	602	ENG	3E+06	3E+06	41.761146	87.663920	02759
120310276000	66	Michigan Boring	588	ENG	4E+06	3E+06	41.764466	87.560121	02760
120310349800	21	Chgo Aircraft Assm	644	ENG	3E+06	3E+06	41.995856	87.891890	03498
120310349900	20	Chgo Aircraft Assm	640	ENG	3E+06	3E+06	41.995878	87.889193	03499
120310283400	63	Northwest Land & Lake Tunn	596	ENG	3E+06	3E+06	41.906577	87.694324	02834
120310283500	74	Northwest Land & Lake Tunn	596	ENG	3E+06	3E+06	41.907452	87.695559	02835
120310283600	68	Northwest Land & Lake Tunn	600	ENG	3E+06	3E+06	41.906475	87.701640	02836
120310284700	55	Chgo Pub Works Dept	592	ENG	3E+06	3E+06	41.832477	87.693622	02847
120310285700	42	Chgo Pub Works Dept	594	ENG	3E+06	3E+06	41.830087	87.689733	02857
120310285800	51	Chgo Pub Works Dept	594	ENG	3E+06	3E+06	41.829986	87.694634	02858
120310285900	67	Chgo Pub Works Dept	595	ENG	3E+06	3E+06	41.830729	87.703228	02859
120310286000	70	Chgo Pub Works Dept	593	ENG	3E+06	3E+06	41.836241	87.703318	02860
120310286100	33	Chgo Pub Wks Dept	583	ENG	3E+06	3E+06	41.833654	87.694728	02861
120310286500	98	Chgo Pub Works Dept	592	ENG	4E+06	3E+06	41.896882	87.620911	02865
120310286600	99	Chgo Pub Works Dept	593	ENG	4E+06	3E+06	41.898515	87.618569	02866
120310287400	55	Subway Boring	595	ENG	4E+06	3E+06	41.897072	87.627630	02874
120310287800	55	Subway Boring	594	ENG	4E+06	3E+06	41.900694	87.629054	02878
120310287900	55	Subway Boring	594	ENG	4E+06	3E+06	41.900694	87.629054	02879
120310288000	55	Subway Boring	595	ENG	4E+06	3E+06	41.902512	87.629159	02880
120310288100	55	Subway Boring	595	ENG	4E+06	3E+06	41.903423	87.629211	02881
120310288200	56	Subway Boring	595	ENG	4E+06	3E+06	41.903423	87.629211	02882
120310288300	55	Subway Boring	595	ENG	4E+06	3E+06	41.902960	87.629785	02883
120310288400	55	Subway Boring	595	ENG	4E+06	3E+06	41.903405	87.630411	02884
120310288500	55	Subway Boring	594	ENG	4E+06	3E+06	41.904741	87.632293	02885
120310288600	55	Subway Boring	594	ENG	4E+06	3E+06	41.904278	87.632870	02886
120310288700	55	Subway Boring	594	ENG	4E+06	3E+06	41.904259	87.634084	02887
120310288800	54	Subway Boring	594	ENG	4E+06	3E+06	41.903333	87.635239	02888
120310288900	55	Subway Boring	593	ENG	4E+06	3E+06	41.903316	87.636453	02889
120310289000	55	Subway Boring	593	ENG	4E+06	3E+06	41.902854	87.637034	02890
120310289100	54	Subway Boring	594	ENG	4E+06	3E+06	41.903279	87.638871	02891
120310289200	55	Subway Boring	594	ENG	4E+06	3E+06	41.904169	87.640101	02892
120310289300	55	Subway Boring	594	ENG	4E+06	3E+06	41.904596	87.641930	02893
120310289400	55	Subway Boring	594	ENG	4E+06	3E+06	41.905094	87.639437	02894
120310289500	55	Subway Boring	594	ENG	4E+06	3E+06	41.906411	87.641995	02895
120310289600	55	Subway Boring	594	ENG	4E+06	3E+06	41.905949	87.642572	02896

API Number	Depth	Name	Elevation	Status	LAM X	LAM Y	Latitude	Longitude	County number
120310289700	55	Subway Boring	594	ENG	4E+06	3E+06	41.906833	87.643818	02897
120310289800	55	Subway Boring	594	ENG	4E+06	3E+06	41.906373	87.644395	02898
120310289900	55	Subway Boring	594	ENG	4E+06	3E+06	41.908185	87.644452	02899
120310290000	55	Subway Boring	593	ENG	4E+06	3E+06	41.908610	87.646271	02900
120310290100	55	Subway Boring	593	ENG	4E+06	3E+06	41.909962	87.646894	02901
120310290200	55	Subway Boring	593	ENG	4E+06	3E+06	41.909499	87.647468	02902
120310290300	55	Subway Boring	593	ENG	4E+06	3E+06	41.909962	87.648894	02903
120310290600	78	Chgo Pub Wks Dept	593	ENG	4E+06	3E+06	41.909846	87.654163	02906
120310290700	64	Chgo Pub Wks Dept	589	ENG	4E+06	3E+06	41.900779	87.653930	02907
120310290800	63	Chgo Pub Wks Dept	584	ENG	3E+06	3E+06	41.903441	87.657640	02908
120310290900	62	Chgo Pub Wks Dept	587	ENG	4E+06	3E+06	41.900779	87.653930	02909
120310291100	55	Subway Boring	593	ENG	4E+06	3E+06	41.910384	87.648706	02911
120310291200	55	Subway Boring	593	ENG	3E+06	3E+06	41.896668	87.655647	02912
120310291300	55	Subway Boring	593	ENG	3E+06	3E+06	41.896648	87.656850	02913
120310291400	55	Subway Boring	593	ENG	3E+06	3E+06	41.897555	87.656877	02914
120310291500	55	Subway Boring	593	ENG	3E+06	3E+06	41.898884	87.658734	02915
120310291600	55	Subway Boring	592	ENG	3E+06	3E+06	41.898884	87.658734	02916
120310291700	55	Subway Boring	594	ENG	3E+06	3E+06	41.898844	87.661155	02917
120310291800	56	Subway Boring	593	ENG	3E+06	3E+06	41.899306	87.660563	02918
120310291900	55	Subway Boring	593	ENG	3E+06	3E+06	41.900196	87.661797	02919
120310292000	55	Subway Boring	593	ENG	3E+06	3E+06	41.900196	87.661797	02920
120310292100	55	Subway Boring	593	ENG	3E+06	3E+06	41.901083	87.663039	02921
120310292200	55	Subway Boring	593	ENG	3E+06	3E+06	41.901970	87.664277	02922
120310292300	55	Subway Boring	593	ENG	3E+06	3E+06	41.902394	87.666110	02923
120310292400	55	Subway Boring	593	ENG	3E+06	3E+06	41.902394	87.666110	02924
120310292500	55	Subway Boring	593	ENG	3E+06	3E+06	41.903746	87.666756	02925
120310292600	35	Subway Boring	592	ENG	3E+06	3E+06	41.910176	87.662077	02926
120310292800	68	Northwest Land & Lake Tunn	595	ENG	3E+06	3E+06	41.900512	87.670920	02928
120310292900	67	Northwest Land & Lake Tunn	596	ENG	3E+06	3E+06	41.900512	87.670920	02929
120310293000	66	Land & Lake Tunnels	597	ENG	3E+06	3E+06	41.898869	87.670866	02930
120310293100	66	Northwest Land & Lake Tunn	597	ENG	3E+06	3E+06	41.900477	87.673356	02931
120310293200	91	Potomac Ave. Shaft-NW Land	597	ENG	3E+06	3E+06	41.903977	87.683198	02932
120310293300	67	Northwest Land & Lake Tunn	598	ENG	3E+06	3E+06	41.901370	87.674598	02933
120310293400	55	Subway Boring	594	ENG	3E+06	3E+06	41.903737	87.667970	02934
120310293500	38	Subway Boring	593	ENG	3E+06	3E+06	41.904185	87.668593	02935

API Number	Depth	Name	Elevation	Status	LAM X	LAM Y	Latitude	Longitude	County number
120310293600	55	Subway Boring	599	ENG	3E+06	3E+06	41.904185	87.668593	02936
120310293700	55	Subway Boring	594	ENG	3E+06	3E+06	41.904615	87.670433	02937
120310293800	20	Subway Boring	595	ENG	3E+06	3E+06	41.905522	87.670460	02938
120310293900	20	Subway Boring	594	ENG	3E+06	3E+06	41.905505	87.671679	02939
120310294000	19	Subway Boring	596	ENG	3E+06	3E+06	41.906397	87.672920	02940
120310294100	17	Subway Boring	595	ENG	3E+06	3E+06	41.907752	87.673570	02941
120310294200	16	Subway Boring	595	ENG	3E+06	3E+06	41.907290	87.674165	02942
120310294400	88	Land & Lake Tunnels	593	ENG	3E+06	3E+06	41.895220	87.661050	02944
120310294600	65	Subway Boring	593	ENG	4E+06	4E+06	41.885817	87.649224	02946
120310294700	60	Subway Boring	593	ENG	4E+06	4E+06	41.885817	87.649224	02947
120310294800	60	Subway Boring	593	ENG	4E+06	4E+06	41.885802	87.651645	02948
120310294900	55	Subway Boring	593	ENG	4E+06	4E+06	41.885792	87.652862	02949
120310295000	55	Subway Boring	593	ENG	4E+06	4E+06	41.885786	87.654065	02950
120310295100	55	Subway Boring	593	ENG	4E+06	4E+06	41.886227	87.655897	02952
120310295200	55	Subway Boring	593	ENG	3E+06	3E+06	41.885770	87.656485	02953
120310295400	55	Subway Boring	592	ENG	4E+06	4E+06	41.891309	87.648200	02954
120310295500	55	Subway Boring	592	ENG	4E+06	4E+06	41.892210	87.649437	02955
120310295600	55	Subway Boring	592	ENG	4E+06	4E+06	41.892195	87.650651	02956
120310295700	55	Subway Boring	592	ENG	4E+06	4E+06	41.893103	87.650682	02957
120310295800	55	Subway Boring	592	ENG	4E+06	4E+06	41.894001	87.651919	02958
120310295900	55	Subway Boring	592	ENG	4E+06	4E+06	41.893981	87.653134	02959
120310296000	55	Subway Boring	592	ENG	4E+06	4E+06	41.894891	87.653164	02960
120310296100	55	Subway Boring	592	ENG	4E+06	4E+06	41.895336	87.653783	02961
120310237300	42	Chgo Pub Wks Dept	584	ENG	4E+06	4E+06	41.651174	87.616083	02373
120310296300	60	Subway Boring	593	ENG	4E+06	4E+06	41.883088	87.647934	02963
120310296400	123	Lasalle St Bridge	588	ENG	4E+06	4E+06	41.888302	87.634161	02964
120310296500	82	Blue Island Land Tnl	594	ENG	4E+06	4E+06	41.885373	87.647399	02965
120310296600	100	Blue Island Land Tnl	592	ENG	4E+06	4E+06	41.891792	87.646394	02966
120310296700	86	Blue Island Land Tnl	588	ENG	4E+06	4E+06	41.891858	87.641530	02967
120310296800	84	Blue Island Land Tnl	584	ENG	4E+06	4E+06	41.891892	87.639098	02968
120310296900	93	Blue Island Land Tnl	593	ENG	4E+06	4E+06	41.891063	87.633001	02969
120310297000	80	Chgo Pub Wks Dept	585	ENG	4E+06	4E+06	41.891858	87.644069	02970
120310297100	89	Chgo Pub Wks Dept	587	ENG	4E+06	4E+06	41.895483	87.644069	02971
120310297200	107	Chgo Pub Wks Dept	587	ENG	4E+06	4E+06	41.882298	87.638266	02972

API Number	Depth	Name	Elevation	Status	LAM X	LAM Y	Latitude	Longitude	County number
120310297300	115	Chgo Pub Wks Dept	589	ENG	4E+06	3E+06	41.888270	87.636586	02973
120310297400	118	Chgo Pub Wks Dept	594	ENG	4E+06	3E+06	41.887438	87.630511	02974
120310297500	127	Chgo Pub Wks Dept	589	ENG	4E+06	3E+06	41.888302	87.634161	02975
120310297600	127	Chgo Pub Wks Dept	585	ENG	4E+06	3E+06	41.891858	87.641530	02976
120310297700	127	Chgo Pub Wks Dept	590	ENG	4E+06	3E+06	41.889134	87.640244	02977
120310297800	130	Chgo Pub Wks Dept	593	ENG	4E+06	3E+06	41.889159	87.63424	02978
120310297900	123	Chgo Pub Wks Dept	592	ENG	4E+06	3E+06	41.887338	87.637773	02979
120310298000	126		589	ENG	4E+06	3E+06	41.888302	87.634161	02980
120310298100	100		583	ENG	4E+06	3E+06	41.888302	87.634161	02981
120310298200	114		594	ENG	4E+06	3E+06	41.886474	87.634127	02982
120310298300	72	Subway Boring	594	ENG	4E+06	3E+06	41.882852	87.631644	02983
120310298400	100	Subway Boring	593	ENG	4E+06	3E+06	41.884544	87.641332	02984
120310298500	86	Subway Boring	593	ENG	4E+06	3E+06	41.885905	87.641970	02985
120310298600	94	Subway Boring	593	ENG	4E+06	3E+06	41.884510	87.643749	02986
120310298700	84	Subway Boring	593	ENG	4E+06	3E+06	41.885870	87.644387	02987
120310298800	75	Subway Boring	593	ENG	4E+06	3E+06	41.885853	87.645605	02988
120310298900	75	Subway Boring	593	ENG	4E+06	3E+06	41.886306	87.646219	02989
120310299000	70	Subway Boring	593	ENG	4E+06	3E+06	41.885835	87.646808	02990
120310299100	60	Subway Boring	593	ENG	4E+06	3E+06	41.882437	87.628631	02991
120310299200	60	Subway Boring	593	ENG	4E+06	3E+06	41.882887	87.629235	02992
120310299300	64	Subway Boring	593	ENG	4E+06	3E+06	41.883355	87.628646	02993
120310299400	60	Subway Boring	585	ENG	4E+06	3E+06	41.887011	87.628693	02994
120310299500	60	Subway Boring	585	ENG	4E+06	3E+06	41.887918	87.628705	02995
120310299600	60	Subway Boring	594	ENG	4E+06	3E+06	41.890667	87.628744	02996
120310299700	55	Subway Boring	593	ENG	4E+06	3E+06	41.891574	87.628755	02997
120310299800	55	Subway Boring	593	ENG	4E+06	3E+06	41.892495	87.628767	02998
120310299900	55	Subway Boring	593	ENG	4E+06	3E+06	41.894320	87.628790	02999
120310300000	52	Subway Boring	593	ENG	4E+06	3E+06	41.882887	87.629235	03000
120310300100	55	Subway Boring	593	ENG	4E+06	3E+06	41.883337	87.629838	03001
120310300200	60	Subway Boring	593	ENG	4E+06	3E+06	41.884715	87.629262	03002
120310300300	57	Subway Boring	593	ENG	4E+06	3E+06	41.885165	87.629869	03003
120310300700	55	Subway Boring	594	ENG	4E+06	3E+06	41.885114	87.633500	03007
120310300800	55	Subway Boring	594	ENG	4E+06	3E+06	41.886006	87.634719	03008
120310300900	55	Subway Boring	594	ENG	4E+06	3E+06	41.885082	87.635913	03009
120310301000	91	Subway Boring	585	ENG	4E+06	3E+06	41.885972	87.637136	03010

API Number	Depth	Name	Elevation	Status	LAM X	LAM Y	Latitude	Longitude	County number
12031032000	84	New Land Tunnels	594	ENG	4E+06	3E+06	41.864569	87.620454	03200
12031032010	84	New Land Tunnels	593	ENG	4E+06	3E+06	41.866393	87.623077	03201
12031030200	60	Subway Boring	594	ENG	4E+06	3E+06	41.882952	87.628850	03052
120310305300	60	Subway Borings	594	ENG	4E+06	3E+06	41.895910	87.609363	03053
120310305400	99		593	ENG	4E+06	3E+06	41.871981	87.623656	03054
120310305500	79	Chgo Pub Wks Dept	593	ENG	4E+06	3E+06	41.874761	87.621072	03055
120310305600	69	Chgo Pub Wks Dept	594	ENG	4E+06	3E+06	41.867823	87.626445	03056
120310305700	76	Chgo Pub Wks Dept	593	ENG	4E+06	3E+06	41.871947	87.626106	03057
120310305800	84	Chgo Pub Wks Dept	593	ENG	4E+06	3E+06	41.871947	87.626106	03058
120310305900	70	Chgo Pub Wks Dept	593	ENG	4E+06	3E+06	41.871964	87.624881	03059
120310306000	72	Chgo Pub Wks Dept	593	ENG	4E+06	3E+06	41.871981	87.623656	03060
120310306100	82	Chgo Pub Wks Dept	593	ENG	4E+06	3E+06	41.871998	87.622431	03061
120310306200	90	Chgo Pub Wks Dept	593	ENG	4E+06	3E+06	41.872015	87.621207	03062
120310306300	97	Chgo Pub Wks Dept	586	ENG	4E+06	3E+06	41.871564	87.620559	03063
120310306400	75	Chgo Pub Wks Dept	593	ENG	4E+06	3E+06	41.872015	87.621207	03064
120310306500	82	Chgo Pub Wks Dept	593	ENG	4E+06	3E+06	41.870257	87.616258	03065
120310306600	88	Chgo Pub Wks Dept	593	ENG	4E+06	3E+06	41.868364	87.620957	03066
120310306700	80	Chgo Pub Wks Dept	593	ENG	4E+06	3E+06	41.868364	87.620957	03067
120310306800	55	Subway Boring	593	ENG	4E+06	3E+06	41.881543	87.623739	03068
120310306900	55	Subway Boring	594	ENG	4E+06	3E+06	41.875604	87.626356	03069
120310307000	60	Subway Boring	596	ENG	4E+06	3E+06	41.877464	87.624032	03070
120310307100	60	Subway Boring	596	ENG	4E+06	3E+06	41.881543	87.623739	03071
120310307200	60	Subway Boring	594	ENG	4E+06	3E+06	41.877901	87.625894	03072
120310307300	60	Subway Boring	593	ENG	4E+06	3E+06	41.867823	87.626445	03073
120310307400	60	Subway Boring	593	ENG	4E+06	3E+06	41.868291	87.625857	03074
120310307500	75	Subway Boring	594	ENG	4E+06	3E+06	41.881543	87.627379	03075
120310307600	62	Subway Boring	594	ENG	4E+06	3E+06	41.881543	87.627379	03076
120310307700	55	Subway Boring	594	ENG	4E+06	3E+06	41.871947	87.626106	03078
120310308000	55	Subway Boring	593	ENG	4E+06	3E+06	41.867823	87.626445	03079
120310308100	62	Subway Boring	593	ENG	4E+06	3E+06	41.881543	87.626356	03080
120310308200	62	Subway Boring	593	ENG	4E+06	3E+06	41.867823	87.626445	03081
120310308300	60	New Land Tunnels	586	ENG	4E+06	3E+06	41.873618	87.635966	03084

Attachment 3 ISGS private wells sorted
 Query: City of Chicago plus 20' buffer

API Number	Depth	Name	Elevation	Status	LAM X	LAM Y	Latitude	Longitude	County number
12031030100	88	Subway Boring	588	ENG	4E+06	3E+06	41.893270	87.638518	03011
120310301200	121	Subway Boring	593	ENG	4E+06	3E+06	41.889540	87.639553	03012
120310301300	72	Subway Boring	593	ENG	4E+06	3E+06	41.885922	87.640771	03013
120310301400	65	Subway Boring	593	ENG	4E+06	3E+06	41.886823	87.641996	03014
120310301500	65	Subway Boring	602	ENG	4E+06	3E+06	41.887733	87.642023	03015
120310301600	50	Subway Boring	589	ENG	4E+06	3E+06	41.888637	87.643264	03016
120310301700	62	Subway Boring	604	ENG	4E+06	3E+06	41.888167	87.643856	03017
120310301800	57	Subway Boring	602	ENG	4E+06	3E+06	41.888620	87.644470	03018
120310301900	55	Subway Boring	594	ENG	4E+06	3E+06	41.889963	87.646333	03019
120310302000	56	Subway Boring	593	ENG	4E+06	3E+06	41.890414	87.646956	03020
120310302100	55	Subway Boring	592	ENG	4E+06	3E+06	41.891324	87.646986	03021
120310302200	60	Subway Boring	594	ENG	4E+06	3E+06	41.883355	87.628646	03022
120310302300	60	Subway Boring	593	ENG	4E+06	3E+06	41.883320	87.631056	03023
120310302400	60	Subway Boring	593	ENG	4E+06	3E+06	41.882852	87.631644	03024
120310302500	67	Subway Boring	594	ENG	4E+06	3E+06	41.883285	87.633466	03025
120310302600	67	Subway Boring	593	ENG	4E+06	3E+06	41.882818	87.634054	03026
120310302700	70	Subway Boring	593	ENG	4E+06	3E+06	41.883254	87.635879	03027
120310302800	90	Subway Boring	594	ENG	4E+06	3E+06	41.883236	87.637074	03028
120310302900	105	Subway Boring	586	ENG	4E+06	3E+06	41.883236	87.637074	03029
120310303000	83	Subway Boring	582	ENG	4E+06	3E+06	41.882751	87.638877	03030
120310303100	90	Subway Boring	594	ENG	4E+06	3E+06	41.883201	87.639484	03031
120310303200	70	Subway Boring	593	ENG	4E+06	3E+06	41.882716	87.641286	03032
120310303300	60	Subway Boring	594	ENG	4E+06	3E+06	41.883166	87.641894	03033
120310303400	61	Subway Boring	593	ENG	4E+06	3E+06	41.883149	87.643111	03034
120310303500	60	Subway Boring	593	ENG	4E+06	3E+06	41.883132	87.644307	03035
120310303600	60	Subway Boring	593	ENG	4E+06	3E+06	41.883114	87.645521	03036
120310303800	122	Boring	594	ENG	4E+06	3E+06	41.890194	87.624525	03038
120310303900	72		590	ENG	4E+06	3E+06	41.886555	87.624504	03039
120310304000	122	Chg Pub Wks Dept	594	ENG	4E+06	3E+06	41.888408	87.626906	03040
120310304100	55	Subway Boring	594	ENG	4E+06	3E+06	41.884772	87.628870	03041
120310304200	53	Subway Boring	593	ENG	4E+06	3E+06	41.896148	87.627596	03042
120310304300	60	Subway Boring	597	ENG	4E+06	3E+06	41.882506	87.627416	03043
120310304400	57	Subway Boring	582	ENG	4E+06	3E+06	41.896148	87.627596	03044
120310304500	55	Subway Boring	595	ENG	4E+06	3E+06	41.882506	87.627416	03045
120310319900	81	New Land Tunnels	591	ENG	4E+06	3E+06	41.864569	87.620454	03199

Attachment 3 ISGS private wells sorted
 Query: City of Chicago plus 20' buffer

API Number	Name	Elevation	Status	LAM X	LAM Y	Latitude	Longitude	County number
120310308500	78 New Land Tunnels	594	ENG	4E+06	3E+06	41.874899	87.641508	03085
120310308600	79 New Land Tunnels	594	ENG	4E+06	3E+06	41.874879	87.644721	03086
120310237400	73 Chgo Pub Wks Dept	581	ENG	4E+06	3E+06	41.651172	87.560523	02374
120310237600	97 Chgo Pub Wks Dept	582	ENG	4E+06	3E+06	41.722890	87.534229	02376
120310238200	77 Chgo Pub Wks Dept	585	ENG	4E+06	3E+06	41.714622	87.539244	02382
120310309500	104 Chgo Pub Wks Dept	595	ENG	4E+06	3E+06	41.880919	87.638801	03095
120310309600	99 Chgo Pub Wks Dept	595	ENG	4E+06	3E+06	41.875419	87.638499	03096
120310310000	60 Subway Boring	597	ENG	4E+06	3E+06	41.876699	87.644022	03100
120310310100	55 Subway Boring	594	ENG	4E+06	3E+06	41.874862	87.643935	03101
120310310200	68 Subway Boring	593	ENG	4E+06	3E+06	41.875809	87.642770	03102
120310310300	68 Subway Boring	592	ENG	4E+06	3E+06	41.875375	87.640926	03103
120310310400	68 Subway Boring	594	ENG	4E+06	3E+06	41.874919	87.640294	03104
120310310500	68 Subway Boring	602	ENG	4E+06	3E+06	41.874939	87.639080	03105
120310310600	84 Subway Boring	584	ENG	4E+06	3E+06	41.875413	87.638499	03106
120310310700	88 Subway Boring	584	ENG	4E+06	3E+06	41.875453	87.636074	03107
120310310800	83 Subway Boring	591	ENG	4E+06	3E+06	41.876814	87.636756	03108
120310310900	75 Subway Boring	593	ENG	4E+06	3E+06	41.875926	87.635493	03109
120310311000	67 Subway Boring	594	ENG	4E+06	3E+06	41.875493	87.633646	03110
120310311100	101 Subway Boring	592	ENG	4E+06	3E+06	41.875963	87.633069	03111
120310311200	103 Subway Boring	592	ENG	4E+06	3E+06	41.875059	87.631800	03112
120310311300	29 Subway Boring	593	ENG	4E+06	3E+06	41.875059	87.631800	03113
120310311400	102 Subway Boring	593	ENG	4E+06	3E+06	41.875059	87.631800	03114
120310311500	103 Subway Boring	594	ENG	4E+06	3E+06	41.875059	87.631800	03115
120310311600	103 Subway Boring	594	ENG	4E+06	3E+06	41.875059	87.631800	03116
120310311700	103 Subway Boring	593	ENG	4E+06	3E+06	41.875059	87.631800	03117
120310311800	103 Subway Boring	593	ENG	4E+06	3E+06	41.875059	87.631800	03118
120310311900	80 Subway Boring	593	ENG	4E+06	3E+06	41.875059	87.631800	03119
120310312000	55 Subway Boring	593	ENG	4E+06	3E+06	41.875079	87.630586	03120
120310312100	55 Subway Boring	594	ENG	4E+06	3E+06	41.876020	87.629431	03121
120310312200	55 Subway Boring	593	ENG	4E+06	3E+06	41.875119	87.628158	03122
120310312300	60 Subway Boring	593	ENG	4E+06	3E+06	41.878741	87.630824	03123
120310312400	60 Subway Boring	593	ENG	4E+06	3E+06	41.87813	87.631971	03124
120310312500	60 Subway Boring	593	ENG	4E+06	3E+06	41.878703	87.633241	03125
120310312600	57 Subway Boring	598	ENG	4E+06	3E+06	41.878649	87.636861	03126
120310312700	96 Subway Boring	585	ENG	4E+06	3E+06	41.878649	87.636861	03127

API Number	Name	Elevation	Status	LAM X	LAM Y	Latitude	Longitude	County number
120310312800	70 Subway Boring	605	ENG	4E+06	3E+06	41.877666	87.641649	03128
120310312900	70 Subway Boring	594	ENG	4E+06	3E+06	41.878611	87.639278	03129
120310313000	60 Subway Boring	593	ENG	4E+06	3E+06	41.878554	87.642909	03130
120310320300	60 Subway Boring	593	ENG	4E+06	3E+06	41.853285	87.626145	03203
120310320400	60 Subway Boring	594	ENG	4E+06	3E+06	41.866431	87.625694	03204
120310320500	60 Subway Boring	592	ENG	4E+06	3E+06	41.866894	87.626404	03205
120310320600	60 Subway Boring	594	ENG	4E+06	3E+06	41.853285	87.626145	03206
120310320700	79 Subway Boring	593	ENG	4E+06	3E+06	41.866894	87.626404	03207
120310320800	24 Subway Boring	594	ENG	4E+06	3E+06	41.862807	87.625635	03208
120310320900	25 Subway Boring	595	ENG	4E+06	3E+06	41.853285	87.626145	03209
120310321000	26 Subway Boring	594	ENG	4E+06	3E+06	41.866894	87.626404	03210
120310321200	35 Subway Boring	592	ENG	4E+06	3E+06	41.853285	87.626145	03212
120310321300	49 Subway Boring	592	ENG	4E+06	3E+06	41.853285	87.626145	03213
120310321400	83 Subway Boring	595	ENG	4E+06	3E+06	41.853285	87.626145	03214
120310321600	54 Chgo Pub Wks Dept	592	ENG	3E+06	3E+06	41.842335	87.664398	03216
120310321700	56 Chgo Pub Wks Dept	592	ENG	3E+06	3E+06	41.838715	87.664334	03217
120310321800	54 Chgo Pub Wks Dept	592	ENG	3E+06	3E+06	41.842335	87.664398	03218
120310321900	49 Chg Pub Wks Dept	587	ENG	3E+06	3E+06	41.841266	87.675379	03219
120310322100	42 Chgo Pub Wks Dept	592	ENG	3E+06	3E+06	41.831069	87.683651	03221
120310322200	51 Chgo Pub Wks Dept	592	ENG	3E+06	3E+06	41.830209	87.679988	03222
120310322300	61 Chgo Pub Wks Dept	594	ENG	3E+06	3E+06	41.830274	87.675125	03223
120310322400	62 Chgo Pub Wks Dept	594	ENG	3E+06	3E+06	41.830331	87.670870	03224
120310322500	53 Chgo Pub Wks Dept	593	ENG	3E+06	3E+06	41.831394	87.664196	03225
120310322600	50 Chgo Pub Wks Dept	592	ENG	3E+06	3E+06	41.829619	87.659283	03226
120310322700	22 Chgo Pub Wks Dept	593	ENG	4E+06	3E+06	41.830604	87.653205	03227
120310322800	50 Chgo Pub Wks Dept	593	ENG	4E+06	3E+06	41.830662	87.648327	03228
120310322900	40 Chgo Pub Wks Dept	592	ENG	3E+06	3E+06	41.830549	87.658083	03229
120310323000	40 Subway Boring	593	ENG	3E+06	3E+06	41.824059	87.664059	03230
120310323300	61 Chgo Pub Wks Dept	594	ENG	4E+06	3E+06	41.831656	87.642244	03233
120310323600	31 Chicago Aircraft	644	ENG	3E+06	3E+06	41.990942	87.892735	03256
120310323700	21 Chicago Aircraft	644	ENG	3E+06	3E+06	41.990933	87.892931	03257
120310325800	21 Chicago Aircraft	644	ENG	3E+06	3E+06	41.989967	87.893020	03258
120310325900	21 Chicago Aircraft	645	ENG	3E+06	3E+06	41.989981	87.892599	03259

API Number	Depth	Name	Elevation	Status	LAM X	LAM Y	Latitude	Longitude	County number
12031032600	21	Chicago Aircraft	645	ENG	3E+06	3E+06	41.988399	87.892599	03261
12031032620	11	Chicago Aircraft	645	ENG	3E+06	3E+06	41.987437	87.893017	03262
12031032630	21	Chicago Aircraft	645	ENG	3E+06	3E+06	41.987644	87.893020	03263
12031032640	21	Chicago Aircraft	644	ENG	3E+06	3E+06	41.987927	87.892547	03264
12031032650	21	Chicago Aircraft	647	ENG	3E+06	3E+06	41.990904	87.887822	03265
12031032660	21	Chicago Aircraft	647	ENG	3E+06	3E+06	41.990698	87.887823	03266
12031032670	21	Chicago Aircraft	647	ENG	3E+06	3E+06	41.990708	87.887528	03267
12031032680	21	Chicago Aircraft Asses	644	ENG	3E+06	3E+06	41.988701	87.889814	03268
12031032690	22	Chgo Aircraft Asses	643	ENG	3E+06	3E+06	41.990829	87.890015	03269
12031032700	21	Chgo Aircraft Asses	646	ENG	3E+06	3E+06	41.990861	87.889803	03270
12031032710	21	Chgo Aircraft Asses	647	ENG	3E+06	3E+06	41.993063	87.889082	03271
12031032720	21	Chgo Aircraft Asses	645	ENG	3E+06	3E+06	41.993085	87.890386	03272
12031032730	21	Chgo Pub Wks Dept	593	ENG	3E+06	3E+06	41.984321	87.747811	03273
12031032740	52	Chgo Pub Wks Dept	594	ENG	3E+06	3E+06	41.974531	87.729180	03274
12031032750	48	Chgo Pub Wks Dept	588	ENG	3E+06	3E+06	41.973744	87.718120	03275
12031032760	61	Wilson Ave Tunnel	592	ENG	3E+06	3E+06	41.965811	87.692289	03276
12031032770	55	Wilson Ave Tunnel	592	ENG	3E+06	3E+06	41.965768	87.697150	03277
12031032780	42	Wilson Ave Tunnel	592	ENG	3E+06	3E+06	41.963942	87.697099	03278
12031032790	48	Wilson Ave Tunnel	592	ENG	3E+06	3E+06	41.963942	87.697099	03279
12031032800	35	Wilson Ave Tunnel	595	ENG	3E+06	3E+06	41.964801	87.703206	03310
12031032810	54	Chgo Pub Wks Dept	598	ENG	3E+06	3E+06	41.961219	87.695801	03330
12031032820	52	Wilson Ave Tunnel	595	ENG	3E+06	3E+06	41.965680	87.706872	03332
12031032830	48	Chgo Pub Wks Dept	592	ENG	3E+06	3E+06	41.964864	87.695907	03333
12031032840	47	Wilson Ave Tunnel	599	ENG	3E+06	3E+06	41.964595	87.722773	03334
12031032850	44	Wilson Ave Tunnel	596	ENG	3E+06	3E+06	41.964703	87.712969	03335
12031032860	32	Wilson Ave Tunnel	598	ENG	3E+06	3E+06	41.966470	87.717908	03336
12031032870	87	Wilson Ave Tunnel	606	ENG	3E+06	3E+06	41.963555	87.733661	03337
12031032880	72	Wilson Ave Tunnel	602	ENG	3E+06	3E+06	41.965434	87.728889	03338
12031032890	77	Wilson Ave Tunnel	602	ENG	3E+06	3E+06	41.963586	87.731256	03339
12031032900	62	Wilson Ave Tunnel	608	ENG	3E+06	3E+06	41.966248	87.737281	03340
12031032910	64	Wilson Ave Tunnel	610	ENG	3E+06	3E+06	41.963469	87.740865	03341
12031032920	86	Boring	612	ENG	3E+06	3E+06	41.964406	87.751960	03342
12031032930	35	Chg Pub Wks Dept	582	ENG	3E+06	3E+06	41.938491	87.693995	03344
12031032940	99	Springfield Ave. Shaft-NW Lnd	604	ENG	3E+06	3E+06	41.913570	87.723718	03353

API Number	Depth	Name	Elevation	Status	LAM X	LAM Y	Latitude	Longitude	County number
12031032950	100	Webastia Ave. Shaft-NW Lnd	602	ENG	3E+06	3E+06	41.911815	87.715144	03354
12031032960	76	Shore Shaft	584	ENG	4E+06	4E+06	41.962649	87.648376	03355
12031032970	74	Boring	598	ENG	4E+06	4E+06	41.965425	87.649689	03356
12031032980	72	Boring	589	ENG	4E+06	4E+06	41.966302	87.653350	03357
12031032990	74	Boring	589	ENG	4E+06	4E+06	41.962675	87.650831	03358
12031033000	87	Boring	589	ENG	3E+06	3E+06	41.965377	87.654543	03359
12031033010	80	Boring	594	ENG	3E+06	3E+06	41.964378	87.663008	03360
12031033020	77	Boring	600	ENG	3E+06	3E+06	41.964270	87.670290	03362
12031033030	74	Boring	600	ENG	3E+06	3E+06	41.966009	87.675210	03363
12031033040	85	Boring	598	ENG	3E+06	3E+06	41.965040	87.678841	03364
12031033050	83	Boring	596	ENG	3E+06	3E+06	41.964961	87.683714	03365
12031033060	62	Boring	596	ENG	3E+06	3E+06	41.964930	87.688612	03366
12031033070	81	Subway Boring	587	ENG	4E+06	4E+06	41.926534	87.633564	03369
12031033080	75	Subway Boring	586	ENG	4E+06	4E+06	41.925835	87.648052	03370
12031033090	72	Subway Boring	582	ENG	4E+06	4E+06	41.932461	87.633796	03371
12031033100	71	Chgo Pub Wks Dept	583	ENG	3E+06	3E+06	41.922374	87.666681	03380
12031033110	62	Chgo Pub Wks Dept	586	ENG	3E+06	3E+06	41.916960	87.664104	03381
12031033120	64	Chgo Pub Wks Dept	585	ENG	3E+06	3E+06	41.916960	87.664104	03382
12031033130	72	Chgo Pub Wks Dept	0	ENG	3E+06	3E+06	41.911623	87.656650	03383
12031033140	55	Subway Boring	593	ENG	4E+06	4E+06	41.911274	87.649947	03384
12031033150	55	Subway Boring	593	ENG	4E+06	4E+06	41.912161	87.651196	03385
12031033160	55	Subway Boring	593	ENG	4E+06	4E+06	41.913516	87.651853	03386
12031033170	49	Subway Boring	593	ENG	4E+06	4E+06	41.913051	87.652441	03387
12031033180	55	Subway Boring	593	ENG	4E+06	4E+06	41.913476	87.654282	03388
12031033190	55	Subway Boring	594	ENG	4E+06	4E+06	41.913958	87.652476	03389
12031033200	21	Subway Boring	594	ENG	4E+06	4E+06	41.915331	87.651914	03390
12031033210	21	Subway Boring	594	ENG	4E+06	4E+06	41.915776	87.652537	03391
12031033220	21	Subway Boring	595	ENG	4E+06	4E+06	41.917590	87.652598	03392
12031029620	55	Subway Boring	593	ENG	4E+06	4E+06	41.895781	87.654402	02962
12031030040	55	Subway Boring	593	ENG	4E+06	4E+06	41.885148	87.631083	03004
12031030050	55	Subway Boring	593	ENG	4E+06	4E+06	41.884680	87.631675	03005
12031030460	55	Subway Boring	593	ENG	4E+06	4E+06	41.890228	87.629926	03046
12031030470	55	Subway Boring	593	ENG	4E+06	4E+06	41.882506	87.627416	03047
12031030480	55	Subway Boring	593	ENG	4E+06	4E+06	41.882506	87.627416	03048
12031030490	59	Subway Boring	593	ENG	4E+06	4E+06	41.882506	87.627416	03049

API Number	Name	Elevation	Status	LAM X	LAM Y	Latitude	Longitude	County number
120310308700	73 New Land Tunnels	594	ENG	4E+06	3E+06	41.872722	87.634696	03087
120310308800	89 New Land Tunnels	594	ENG	4E+06	3E+06	41.871911	87.628549	03088
120310308900	86 Blue Island Tunnel	594	ENG	4E+06	3E+06	41.875295	87.645779	03089
120310309000	82 Blue Island Tunnel	594	ENG	4E+06	3E+06	41.879876	87.647195	03090
120310313100	60 Subway Boring	593	ENG	4E+06	3E+06	41.878536	87.644112	03131
120310300600	55 Subway Boring	593	ENG	4E+06	3E+06	41.893353	87.632432	03006
120310305000	55 Subway Boring	593	ENG	4E+06	3E+06	41.896148	87.627596	03050
120310305100	60 Subway Boring	596	ENG	4E+06	3E+06	41.884735	87.624495	03051
120310309100	67 Chgo Pub Wks Dept	586	ENG	4E+06	3E+06	41.867226	87.634368	03091
120310309200	82 Chgo Pub Wks Dept	594	ENG	4E+06	3E+06	41.869996	87.633311	03092
120310309300	91 Chgo Pub Wks Dept	593	ENG	4E+06	3E+06	41.871868	87.630987	03093
120310309400	97 Chgo Pub Wks Dept	593	ENG	4E+06	3E+06	41.874979	87.636652	03094
120310313200	57 Subway Boring	593	ENG	4E+06	3E+06	41.869630	87.627782	03132
120310313300	55 Subway Boring	594	ENG	4E+06	3E+06	41.875119	87.628158	03133
120310313400	55 Subway Boring	593	ENG	4E+06	3E+06	41.875079	87.630586	03134
120310313500	55 Subway Boring	593	ENG	4E+06	3E+06	41.876948	87.628281	03135
120310313600	57 Subway Boring	592	ENG	4E+06	3E+06	41.879700	87.628470	03136
120310313700	55 Subway Boring	592	ENG	4E+06	3E+06	41.878778	87.628407	03137
120310313800	60 Subway Boring	593	ENG	4E+06	3E+06	41.879700	87.628470	03138
120310313900	58 Subway Boring	593	ENG	4E+06	3E+06	41.881526	87.628593	03139
120310402200	14	589	ENG	4E+06	3E+06	41.749917	87.623709	04022
120310337400	42 Diversey & N Branch Tunnel&	591	ENG	3E+06	3E+06	41.932205	87.682797	03374
120310337500	46 Chgo Pub Wks Dept	587	ENG	3E+06	3E+06	41.928619	87.677814	03375
120310337600	39 Chgo Pub Wks Dept	589	ENG	3E+06	3E+06	41.928619	87.677814	03376
120312650100	68 Stevenson Expwy	588	ENG	4E+06	3E+06	41.844890	87.613227	26501
120312650200	76 Stevenson Expwy	589	ENG	4E+06	3E+06	41.852110	87.610932	26502
120312654800	91 Forshiem Shoe Co	585	ENG	4E+06	3E+06	41.879047	87.641117	26548
120312654900	64 Police Comm Sta	619	ENG	4E+06	3E+06	41.703936	87.655945	26549
120312655100	49 So Water Plant	592	ENG	4E+06	3E+06	41.758194	87.545386	26551
120312655300	100 Fire Station	584	ENG	4E+06	3E+06	41.877362	87.631338	26553
120312655300	75 Fire Station	634	ENG	3E+06	3E+06	41.976542	87.835358	26552
120312655400	89 180 W Washngtn Bldg	581	ENG	4E+06	3E+06	41.882818	87.634054	26554
120312655500	132 Continental Co	584	ENG	4E+06	3E+06	41.877433	87.62482	26555
120312655600	45 Dan Ryan Rapid Transit- 95-2	582	ENG	4E+06	3E+06	41.720663	87.624994	26556
120312655700	92 E 130th St Bldg	581	ENG	4E+06	3E+06	41.660267	87.572721	26557

API Number	Name	Elevation	Status	LAM X	LAM Y	Latitude	Longitude	County number
120312658000	59 Ind Ave Bldg	588	ENG	4E+06	3E+06	41.651198	87.618505	26580
120312655900	91 E 130Th St Bldg	584	ENG	4E+06	3E+06	41.658452	87.572702	26559
120312656100	78 S Ewing Ave Bldg	586	ENG	4E+06	3E+06	41.732855	87.547787	26560
120312656200	61 Columbus Ave Tun	619	ENG	3E+06	3E+06	41.750312	87.720739	26561
120312656200	61 Columbus Ave Tun	623	ENG	3E+06	3E+06	41.741184	87.722889	26562
120312656300	75 Columbus Ave Tun	622	ENG	3E+06	3E+06	41.745021	87.710810	26563
120312656400	87 King Com S Cntr	599	ENG	4E+06	3E+06	41.815735	87.607938	26564
120312656500	57 Stockyd Fedev	594	ENG	4E+06	3E+06	41.815070	87.656468	26565
120312656600	55 Stockyd Fedev	591	ENG	4E+06	3E+06	41.822345	87.656639	26566
120312656700	54 Storage Garage	595	ENG	3E+06	3E+06	41.811181	87.675859	26567
120312656800	93 87Th St Beachwall	0	ENG	4E+06	3E+06	41.794208	87.577876	26568
120312656900	52 Fire Sta Cf-1	595	ENG	3E+06	3E+06	41.785667	87.663250	26569
120312657000	59 Cia-Englwd Ext	605	ENG	3E+06	3E+06	41.778366	87.667977	26570
120312657100	37 Cia-Englwd Ext	597	ENG	3E+06	3E+06	41.778423	87.663140	26571
120312657200	25 Jackson Pk Cia	588	ENG	4E+06	3E+06	41.779651	87.587716	26572
120312657300	104 Oak St Intrching	584	ENG	3E+06	3E+06	41.899751	87.741885	26573
120312657400	110 Center Plaza	599	ENG	3E+06	3E+06	41.885282	87.739039	26574
120312657500	55 Cia Lk & Pulaski	603	ENG	3E+06	3E+06	41.885361	87.724371	26575
120312657600	67 Lake St Cia	601	ENG	3E+06	3E+06	41.883732	87.712142	26576
120312657700	67 Parent Child Cntr	600	ENG	3E+06	3E+06	41.881972	87.709647	26577
120312657800	65 Lake St Cia	599	ENG	3E+06	3E+06	41.883946	87.697504	26578
120312657900	71 Area 4 Police Hq	597	ENG	3E+06	3E+06	41.872798	87.704364	26579
120312658000	50 Central Hing Pnt	592	ENG	3E+06	3E+06	41.838157	87.698486	26580
120312658100	81 S Kedzie Av Brdg	600	ENG	3E+06	3E+06	41.830690	87.705672	26581
120312658200	43 26Th & Wstrn Up	599	ENG	3E+06	3E+06	41.843799	87.686430	26582
120312658300	62 S Kedzie Av Brdg	584	ENG	3E+06	3E+06	41.832668	87.703256	26583
120312658400	132 Cent Area Transit	592	ENG	4E+06	3E+06	41.899408	87.619840	26584
120312662400	110 Art Institute	604	ENG	4E+06	3E+06	41.881118	87.624282	26624
120312662500	94 Palmer House	0	ENG	4E+06	3E+06	41.881090	87.626732	26625
120312662600	102 Chgo Subway	594	ENG	4E+06	3E+06	41.877433	87.626482	26626
120312662700	87 Misc Loop Bridges	585	ENG	4E+06	3E+06	41.881090	87.626732	26627
120312662800	111 Dan Ryan Expwy	499	ENG	4E+06	3E+06	41.896778	87.645524	26628
120312662900	98 Misc Loop Borings	587	ENG	4E+06	3E+06	41.877210	87.641020	26629
120312648500	71 Dan Ryan Expwy	591	ENG	4E+06	3E+06	41.822677	87.629827	26485
120312648600	104 Dan Ryan Expwy	594	ENG	4E+06	3E+06	41.871618	87.645606	26486

API Number	Depth	Name	Elevation	Status	LAM X	LAM Y	Latitude	Longitude	County number
120312652100	46	Dan Ryan Concing Exp	600	ENG	4E+06	3E+06	41.844591	87.630256	26521
120312652200	67	Dan Ryan Exprway	591	ENG	4E+06	3E+06	41.824497	87.629862	26522
120312652300	86	Dan Ryan Exprway	593	ENG	4E+06	3E+06	41.837317	87.630143	26523
120312652400	81	Dan Ryan Exprway	594	ENG	4E+06	3E+06	41.835483	87.630101	26524
120312652500	85	Dan Ryan Exprway	596	ENG	4E+06	3E+06	41.831821	87.630021	26525
120312652600	58	Dan Ryan Exprway	596	ENG	4E+06	3E+06	41.829990	87.629983	26526
120312652700	76	Dan Ryan Exprway	591	ENG	4E+06	3E+06	41.829990	87.629983	26527
120312652800	86	Dan Ryan Exprway	593	ENG	4E+06	3E+06	41.833652	87.630063	26528
120312652900	103	Roscoe Sewer Syst	641	ENG	3E+06	3E+06	41.942369	87.820237	26529
120312653000	92	Lawrence Av Swr	624	ENG	3E+06	3E+06	41.972857	87.779427	26530
120312653100	46	Lawrence Av Swr	593	ENG	3E+06	3E+06	41.972847	87.778865	26531
120312653200	28	N Sd Intersw 11-A	586	ENG	3E+06	3E+06	41.976591	87.704752	26532
120312653300	33	N Sd Intersw 11-A	595	ENG	3E+06	3E+06	41.963923	87.699533	26533
120312653400	82	Lawrence Av Swr	615	ENG	3E+06	3E+06	41.961758	87.763361	26534
120312653500	94	Lawrence Av Swr	621	ENG	3E+06	3E+06	41.964870	87.783220	26535
120312653600	20	N Sd Intr Swr 11-A	591	ENG	3E+06	3E+06	41.938533	87.686644	26536
120312654100	85	Far Nw Swr Sys	646	ENG	3E+06	3E+06	42.008852	87.810334	26541
120312663000	118	Cent Area Transit	599	ENG	4E+06	3E+06	41.880882	87.641211	26630
120312663100	100	Cent Area Transit	593	ENG	4E+06	3E+06	41.877362	87.631338	26631
120312663200	106	Cent Area Transit	594	ENG	4E+06	3E+06	41.879157	87.633870	26632
120312663300	96	Federal Bldg	588	ENG	4E+06	3E+06	41.879229	87.629040	26633
120310435900	230	Water Well	603	ENG	3E+06	3E+06	41.964568	87.725222	04359
120312666700	38	Wtr Main Despin R	633	ENG	3E+06	3E+06	41.979737	87.855107	26667
120312666800	79	Wtr Main Despin R	627	ENG	3E+06	3E+06	41.965208	87.855378	26668
120312666900	54	Bryn Mawr Ave Brdg	599	ENG	3E+06	3E+06	41.983810	87.707390	26669
120312667000	54	Bryn Mawr Av Brdg	593	ENG	3E+06	3E+06	41.981998	87.707338	26670
120312667100	25	Ravenswood "E"	599	ENG	3E+06	3E+06	41.967447	87.711804	26671
120312667200	178	Mayfair Rmpng Sta	611	ENG	3E+06	3E+06	41.965306	87.750685	26672
120312667300	43	Berlin Press	596	ENG	3E+06	3E+06	41.940136	87.711150	26673
120312667400	12	Kennedy Rap Trans	582	ENG	3E+06	3E+06	41.947331	87.718681	26674
120312667500	20	Roscoe St Sewer	596	ENG	3E+06	3E+06	41.941893	87.716073	26675
120312667600	51	Wstrn-Blmt Cpass	591	ENG	3E+06	3E+06	41.942165	87.689190	26676
120312667700	39	Belmont Av Brdg	586	ENG	3E+06	3E+06	41.938512	87.691547	26677
120312667800	26	Wtrwd Ave Sewer	597	ENG	3E+06	3E+06	41.929395	87.705963	26678
120312671600	26	Lowell School	601	ENG	3E+06	3E+06	41.907299	87.710211	26716

Attachment 3 ISGS private wells sorted
 Query: City of Chicago plus 20' buffer

API Number	Depth	Name	Elevation	Status	LAM X	LAM Y	Latitude	Longitude	County number
120312647000	89	Dan Ryan Cnctng Exp	587	ENG	4E+06	3E+06	41.873618	87.635966	26487
120312648800	61	Dan Ryan Cnctng Exp	592	ENG	4E+06	3E+06	41.868164	87.633199	26488
120312649900	59	Lasalle St R Sta	583	ENG	4E+06	3E+06	41.869058	87.634480	26489
120312649000	93	Dan Ryan Exprway	594	ENG	4E+06	3E+06	41.866163	87.642916	26490
120312649100	66	Dan Ryan Exprway	595	ENG	4E+06	3E+06	41.866117	87.645362	26491
120312649200	54	Dan Ryan Concing Exp	600	ENG	4E+06	3E+06	41.855491	87.630432	26492
120312649300	44	Dan Ryan Concing Exp	593	ENG	4E+06	3E+06	41.860897	87.632989	26493
120312649400	53	Dan Ryan Concing Exp	589	ENG	4E+06	3E+06	41.864526	87.633078	26494
120312649500	64	Dan Ryan Concing Exp	587	ENG	4E+06	3E+06	41.866341	87.633124	26495
120312649600	68	Dan Ryan Concing Exp	592	ENG	4E+06	3E+06	41.853673	87.630393	26496
120312649700	43	Dan Ryan Concing Exp	600	ENG	4E+06	3E+06	41.857305	87.630474	26497
120312649800	37	Stevenson Exprway	593	ENG	4E+06	3E+06	41.846471	87.625419	26498
120312649900	58	Stevenson Exprway	593	ENG	4E+06	3E+06	41.848288	87.625450	26499
120312663000	89	Loomis St Brdg	584	ENG	3E+06	3E+06	41.846020	87.659565	26663
120312666500	25	26Th & Wstrn Upass	588	ENG	3E+06	3E+06	41.843840	87.683988	26664
120312666600	51	39Th & Ashlnd Cpass	593	ENG	3E+06	3E+06	41.824021	87.666496	26665
120312666700	34	W 35Th St Brdg	596	ENG	4E+06	3E+06	41.831479	87.656882	26666
120312650300	39	Dan Ryan Exprway	591	ENG	4E+06	3E+06	41.844525	87.635124	26503
120312650400	31	Dan Ryan Exprway	592	ENG	4E+06	3E+06	41.846342	87.635144	26504
120312650500	50	Dan Ryan Exprway	592	ENG	4E+06	3E+06	41.848024	87.644875	26505
120312650600	46	Dan Ryan Exprway	593	ENG	4E+06	3E+06	41.840957	87.630201	26506
120312650700	75	Dan Ryan Exprway	593	ENG	4E+06	3E+06	41.839140	87.630177	26507
120312650800	68	Dan Ryan Exprway	594	ENG	4E+06	3E+06	41.840957	87.630201	26508
120312650900	75	Dan Ryan Exprway	591	ENG	4E+06	3E+06	41.851859	87.630358	26509
120312651000	34	Stevenson Exprway	592	ENG	4E+06	3E+06	41.846207	87.644869	26510
120312651100	34	Stevenson Exprway	591	ENG	4E+06	3E+06	41.848125	87.637591	26511
120312651200	32	Stevenson Exprway	592	ENG	4E+06	3E+06	41.848125	87.637591	26512
120312651300	46	Stevenson Exprway	592	ENG	4E+06	3E+06	41.848159	87.635164	26513
120312651400	30	Stevenson Exprway	592	ENG	4E+06	3E+06	41.846342	87.635144	26514
120312651500	40	Stevenson Exprway	592	ENG	4E+06	3E+06	41.846308	87.637574	26515
120312651600	52	Stevenson Exprway	592	ENG	4E+06	3E+06	41.848159	87.635164	26516
120312651700	28	Stevenson Exprway	593	ENG	4E+06	3E+06	41.844591	87.630256	26517
120312651800	73	Stevenson Exprway	586	ENG	4E+06	3E+06	41.850042	87.630334	26518
120312651900	22	Stevenson Exprway	593	ENG	4E+06	3E+06	41.846442	87.627849	26519
120312652000	71	Stevenson Exprway	600	ENG	4E+06	3E+06	41.850042	87.630334	26520

Attachment 3 ISGS private wells sorted
 Query: City of Chicago plus 20' buffer

API Number	Depth	Name	Elevation	Status	LAM X	LAM Y	Latitude	Longitude	County number
120310316200	55	Subway Boring	593	ENG	4E+06	3E+06	41.875266	87.642203	03162
120310316300	55	Subway Boring	596	ENG	4E+06	3E+06	41.875737	87.647618	03163
120310316400	60	Subway Boring	593	ENG	4E+06	3E+06	41.878487	87.647742	03164
120310316500	55	Subway Boring	593	ENG	4E+06	3E+06	41.875266	87.648203	03165
120310316600	60	Subway Boring	593	ENG	4E+06	3E+06	41.877106	87.648285	03166
120310316700	59	Subway Boring	593	ENG	4E+06	3E+06	41.877570	87.648907	03167
120310316800	55	Subway Boring	593	ENG	4E+06	3E+06	41.878948	87.648368	03168
120310316900	55	Subway Boring	593	ENG	4E+06	3E+06	41.878948	87.648368	03169
120310317000	55	Subway Boring	593	ENG	4E+06	3E+06	41.879413	87.648989	03170
120310317100	55	Subway Boring	593	ENG	4E+06	3E+06	41.880320	87.649027	03171
120310317200	55	Subway Boring	593	ENG	4E+06	3E+06	41.881255	87.649068	03172
120310317300	59	Subway Boring	594	ENG	4E+06	3E+06	41.876644	87.647660	03173
120310317400	59	Subway Boring	594	ENG	4E+06	3E+06	41.876563	87.657347	03174
120312524700	20	Metro San Dist	619	ENG	3E+06	3E+06	41.922935	87.769577	25247
120312524500	20	Metro San Dist	619	ENG	3E+06	3E+06	41.952136	87.770538	25245
120312524600	20	Metro San Dist	620	ENG	3E+06	3E+06	41.937462	87.770041	25246
120312524100	20	Metro San Dist	617	ENG	3E+06	3E+06	41.879214	87.766018	25241
120312524000	20	Metro San Dist	619	ENG	3E+06	3E+06	41.893778	87.766484	25240
120312523900	20	Metro San Dist	619	ENG	3E+06	3E+06	41.908289	87.769452	25239
120312569200	9	Kedzie Av-Improvement	595	ENG	3E+06	3E+06	41.996521	87.710169	25692
120312569100	18	Kedzie Av-Improvement	595	ENG	3E+06	3E+06	41.994698	87.707686	25691
120312569000	20	76Th & Greenwood	586	ENG	4E+06	3E+06	41.755808	87.596781	25690
120312568900	20	Chicago, City of	624	ENG	3E+06	3E+06	41.706780	87.719666	25689
120312568800	23	Warrenville	624	ENG	3E+06	3E+06	41.705146	87.707402	25688
120312568600	96	Warrenville	585	ENG	4E+06	3E+06	41.877287	87.636179	25686
120312568500	63	Warrenville	584	ENG	4E+06	3E+06	41.977299	87.651322	25685
120310317400	59	Subway Boring	594	ENG	4E+06	3E+06	41.876563	87.657347	03174
120310317300	59	Subway Boring	594	ENG	4E+06	3E+06	41.876644	87.647660	03173
120310317200	55	Subway Boring	593	ENG	4E+06	3E+06	41.881255	87.649068	03172
120310317100	55	Subway Boring	593	ENG	4E+06	3E+06	41.880320	87.649027	03171
120310317000	55	Subway Boring	593	ENG	4E+06	3E+06	41.879413	87.648989	03170
120310316900	55	Subway Boring	593	ENG	4E+06	3E+06	41.878948	87.648368	03169
120310316800	55	Subway Boring	593	ENG	4E+06	3E+06	41.878948	87.648368	03168
120310316700	59	Subway Boring	593	ENG	4E+06	3E+06	41.877570	87.648907	03167
120310316600	60	Subway Boring	593	ENG	4E+06	3E+06	41.877106	87.648285	03166
120310316500	55	Subway Boring	593	ENG	4E+06	3E+06	41.875266	87.648203	03165
120310316400	60	Subway Boring	593	ENG	4E+06	3E+06	41.878487	87.647742	03164
120310316300	55	Subway Boring	596	ENG	4E+06	3E+06	41.875737	87.647618	03163
120310316200	55	Subway Boring	593	ENG	4E+06	3E+06	41.875266	87.642203	03162

Attachment 3 ISGS private wells sorted
 Query: City of Chicago plus 20' buffer

API Number	Depth	Name	Elevation	Status	LAM X	LAM Y	Latitude	Longitude	County number
120312671700	18	Harper High School	601	ENG	3E+06	3E+06	41.774715	87.670285	26717
120312671800	18	Hookway School	586	ENG	4E+06	3E+06	41.746206	87.628523	26718
120312671900	20	Dixon School	589	ENG	4E+06	3E+06	41.742818	87.611327	26719
120312672000	8	Avlaon Park School	585	ENG	4E+06	3E+06	41.745886	87.591748	26720
120312672100	16	Austin High School	616	ENG	3E+06	3E+06	41.884728	87.763794	26721
120312672200	15	Mason School	603	ENG	3E+06	3E+06	41.852388	87.730524	26722
120312672300	15	Farragut High School	593	ENG	3E+06	3E+06	41.848890	87.708484	26723
120312672400	20	Holden School	593	ENG	4E+06	3E+06	41.838826	87.654589	26724
120312675100	257	Des Plaines Riv Syst	636	ENG	3E+06	3E+06	42.004971	87.893167	26751
120310238600	62	Chgo Pub Wks Dept	582	ENG	4E+06	3E+06	41.701874	87.548657	02386
120312523200	91	Metro San Dist	588	ENG	4E+06	3E+06	41.663893	87.575184	25232
120312523300	41	Metro San Dist	592	ENG	4E+06	3E+06	41.718038	87.539245	25233
120312531200	17	Metro San Dist	589	ENG	4E+06	3E+06	41.663837	87.594467	25312
120312531300	15	Metro San Dist	585	ENG	4E+06	3E+06	41.662006	87.601688	25313
120310314000	74	New Land Tunnels	594	ENG	4E+06	3E+06	41.871828	87.633423	03140
120310314100	70	Subway Boring	594	ENG	4E+06	3E+06	41.874999	87.635438	03141
120310314200	74	Subway Boring	594	ENG	4E+06	3E+06	41.875926	87.635493	03142
120310314300	77	Subway Boring	602	ENG	4E+06	3E+06	41.875866	87.639132	03143
120310314400	68	Subway Boring	593	ENG	4E+06	3E+06	41.875829	87.641556	03144
120310314500	63	Subway Boring	593	ENG	4E+06	3E+06	41.875809	87.642770	03145
120310314600	68	Subway Boring	597	ENG	4E+06	3E+06	41.875335	87.643351	03146
120310314700	66	Subway Boring	595	ENG	4E+06	3E+06	41.875791	87.643980	03147
120310314800	64	Subway Boring	594	ENG	4E+06	3E+06	41.875751	87.646404	03148
120310314900	64	Subway Boring	593	ENG	4E+06	3E+06	41.875751	87.646404	03149
120310315000	59	Subway Boring	594	ENG	4E+06	3E+06	41.875751	87.646404	03150
120310315200	80	Blue Island Tunnel	594	ENG	4E+06	3E+06	41.869703	87.650386	03152
120310315300	52	Subway Boring	594	ENG	4E+06	3E+06	41.876575	87.656133	03153
120310315400	50	Subway Boring	595	ENG	4E+06	3E+06	41.875197	87.655474	03154
120310315500	50	Subway Boring	594	ENG	4E+06	3E+06	41.876596	87.653710	03155
120310315600	50	Subway Boring	596	ENG	4E+06	3E+06	41.875685	87.653672	03156
120310315700	50	Subway Boring	594	ENG	4E+06	3E+06	41.875695	87.652465	03157
120310315800	50	Subway Boring	594	ENG	4E+06	3E+06	41.875706	87.651248	03158
120310316000	50	Subway Boring	594	ENG	4E+06	3E+06	41.875727	87.648828	03160
120310316100	55	Subway Boring	593	ENG	4E+06	3E+06	41.875737	87.647618	03161

Attachment 3 ISGS private wells sorted
 Query: City of Chicago plus 20' buffer

API Number	Depth	Name	Elevation	Status	LAM X	LAM Y	Latitude	Longitude	County number
120310318500	43	Subway Boring	589	ENG	3E+06	3E+06	41.852844	87.657828	03185
120312569300	9	Kedzie Av-Improvement	595	ENG	3E+06	3E+06	41.994701	87.1710117	25693
120312569400	11	Ontario St Imp	593	ENG	4E+06	3E+06	41.893769	87.617908	25694
120312566300	57	Sw Interceptor Sewer	608	ENG	3E+06	3E+06	41.761765	87.6899312	25663
120312566400	38	Leamington Sew Cont	618	ENG	3E+06	3E+06	41.748865	87.698734	25664
120312566500	53	Central S	603	ENG	4E+06	3E+06	41.740440	87.652206	25665
120312566600	250	Lawrence A Sys Cont	600	ENG	3E+06	3E+06	41.958181	87.726327	25666
120312566700	407	Lawrence A Sys Cont	596	ENG	3E+06	3E+06	41.967546	87.702059	25667
120312566800	257	Lawrence A Sys Cont	602	ENG	3E+06	3E+06	41.967285	87.724499	25668
120312566900	267	Lawrence A Sys Cont	605	ENG	3E+06	3E+06	41.967173	87.730809	25669
120312567000	248	Lawrence A Sys Cont	612	ENG	3E+06	3E+06	41.967292	87.755807	25670
120312567100	248	Lawrence A Sys Cont	620	ENG	3E+06	3E+06	41.966692	87.770964	25671
120312567200	67	Wellington Sew Cont	597	ENG	3E+06	3E+06	41.937064	87.657469	25672
120312567700	96	Far Nw Sewer Sys	624	ENG	3E+06	3E+06	42.011006	87.780698	25677
120312568400	64	Warrenville	586	ENG	3E+06	3E+06	41.982755	87.659948	25684
120312568800	12	Kedzie Av-Improvement	599	ENG	3E+06	3E+06	42.007176	87.708464	25689
120312569900	9	Kedzie Av-Improvement	595	ENG	3E+06	3E+06	41.998326	87.707926	25699
120312570700	8	87Th St Widening	665	ENG	3E+06	3E+06	41.734494	87.681083	25707
120312570800	6	87Th St Widening	618	ENG	3E+06	3E+06	41.734665	87.671373	25708
120312570900	7	87Th St Widening	622	ENG	3E+06	3E+06	41.735379	87.739727	25709
120312571000	8	87Th St Widening	622	ENG	3E+06	3E+06	41.735736	87.722662	25710
120312571100	8	87Th St Widening	623	ENG	3E+06	3E+06	41.735784	87.720236	25711
120312571200	11	87Th St Widening	628	ENG	3E+06	3E+06	41.736077	87.703327	25712
120312571400	7	87Th St Widening	656	ENG	3E+06	3E+06	41.736380	87.683631	25714
120312571500	6	87Th St Widening	665	ENG	3E+06	3E+06	41.736411	87.681157	25715
120312571600	6	87Th St Widening	621	ENG	3E+06	3E+06	41.736482	87.676300	25716
120312550000	72	Stevenson Expwy	594	ENG	4E+06	3E+06	41.848367	87.620585	26500
120312558900	80	Chgo-Halbied Vdct	594	ENG	4E+06	3E+06	41.897234	87.644991	26589
120312559000	70	St Bulkhead Walls	592	ENG	4E+06	3E+06	41.909846	87.654163	26590
120312559100	40	Cnt Area Transit	597	ENG	3E+06	3E+06	41.886170	87.668001	26591
120312559200	103	Cnt Area Transit	594	ENG	4E+06	3E+06	41.884425	87.653416	26592
120312559300	121	Cnt Area Transit	596	ENG	3E+06	3E+06	41.884371	87.663022	26593
120312559400	132	Cia-Frnkin & Ohio	593	ENG	4E+06	3E+06	41.891958	87.634230	26594
120312559500	91	Parking Facis	594	ENG	4E+06	3E+06	41.882818	87.634054	26595

API Number	Depth	Name	Elevation	Status	LAM X	LAM Y	Latitude	Longitude	County number
120312559600	92	Hotel Lsalle	0	ENG	4E+06	3E+06	41.882852	87.631644	26596
120312559700	117	Cent Area Transit	588	ENG	4E+06	3E+06	41.888270	87.636586	26597
120312559800	14	Cent Area Transit	585	ENG	4E+06	3E+06	41.886442	87.636544	26598
120312559900	137	Chgo Cvc Cntr	593	ENG	4E+06	3E+06	41.884680	87.631675	26599
120312600000	87	Chi & Nw R R	584	ENG	4E+06	3E+06	41.882716	87.641286	26600
120312601000	108	Misc Loop Borings	585	ENG	4E+06	3E+06	41.882887	87.629235	26601
120312602000	75	Int Bus Mach	581	ENG	4E+06	3E+06	41.882783	87.636463	26602
120312603000	136	Ill Bell Tele	599	ENG	4E+06	3E+06	41.884646	87.634092	26603
120312604000	14	Chgo Subway Frgt	584	ENG	4E+06	3E+06	41.886373	87.641382	26604
120312605000	105	Chgo Subway Frgt	597	ENG	4E+06	3E+06	41.886442	87.636544	26605
120312606000	124	Randolf St Brg	599	ENG	4E+06	3E+06	41.884579	87.638919	26606
120312607000	127	Union Station	582	ENG	4E+06	3E+06	41.882751	87.638877	26607
120312608000	108	Union Station	582	ENG	4E+06	3E+06	41.886407	87.638964	26608
120312609000	95	Chgo Subway Frgt	584	ENG	4E+06	3E+06	41.882783	87.636463	26609
120312610000	106	W S D Sewer Cont	585	ENG	4E+06	3E+06	41.882716	87.641286	26610
120312611000	57	S Wacker Dr Ext	585	ENG	4E+06	3E+06	41.884614	87.636505	26611
120312612000	14	Cent Area Transit	588	ENG	4E+06	3E+06	41.888306	87.619730	26612
120312613000	113	Cent Area Transit	589	ENG	4E+06	3E+06	41.888340	87.622123	26613
120312614000	14	Cent Area Transit	594	ENG	4E+06	3E+06	41.884772	87.626870	26614
120312615000	121	Columbus Dr Viaduct	587	ENG	4E+06	3E+06	41.882879	87.622123	26615
120312616000	122	Columbus Dr Viaduct	602	ENG	4E+06	3E+06	41.881146	87.621832	26616
120312617000	88	Misc Loop Borings	585	ENG	4E+06	3E+06	41.882952	87.626850	26617
120312618000	127	N Mich Ave Viadct	599	ENG	4E+06	3E+06	41.888374	87.624517	26618
120312619000	100	Navy Pier St Iv	586	ENG	4E+06	3E+06	41.889900	87.610118	26619
120312620000	79	Chgo Subway	587	ENG	4E+06	3E+06	41.884699	87.622121	26620
120312621000	122	Randolf St Viadct	588	ENG	4E+06	3E+06	41.884628	87.617375	26621
120312622000	110	Chgo Subway	594	ENG	4E+06	3E+06	41.882952	87.626850	26622
120312623000	86	E Wacker Dr Exit	587	ENG	4E+06	3E+06	41.888340	87.622123	26623
120312624000	102	Gateway Center	582	ENG	4E+06	3E+06	41.880919	87.638801	26624
120312625000	97	Harford Ins Bldg	582	ENG	4E+06	3E+06	41.880954	87.636392	26625
120312626000	92	Harris Trust	583	ENG	4E+06	3E+06	41.881024	87.631573	26626
120312627000	84	Kennedy Expwy	582	ENG	4E+06	3E+06	41.880812	87.644034	26627
120312628000	116	Northern Trust Bank	599	ENG	4E+06	3E+06	41.880989	87.633982	26628
120312629000	114	Union Station	583	ENG	4E+06	3E+06	41.880989	87.633982	26629
120312630000	97	Union Station	585	ENG	4E+06	3E+06	41.879082	87.638701	26630

API Number	Depth	Name	Elevation	Status	LAM X	LAM Y	Latitude	Longitude	County number
120312664100	108	U S Gypsum Bldg	581	ENG	4E+06	3E+06	41.880954	87.636392	26641
120312664200	93	Union Station	580	ENG	4E+06	3E+06	41.877287	87.636179	26642
120312664300	99	Union Station	583	ENG	4E+06	3E+06	41.879119	87.636287	26643
120312664400	98	Union Station	587	ENG	4E+06	3E+06	41.877247	87.638600	26644
120312664500	61	S Wacker Dr Exit	592	ENG	4E+06	3E+06	41.877287	87.636179	26645
120312664600	96	W Side Sewer Cont	594	ENG	4E+06	3E+06	41.879082	87.638701	26646
120312664700	70	Cent Area Transit	594	ENG	4E+06	3E+06	41.880791	87.644447	26647
120312664800	60	Dan Ryan Exprway	592	ENG	4E+06	3E+06	41.864311	87.644530	26648
120312664900	66	Dan Ryan Conching Exp	599	ENG	4E+06	3E+06	41.857342	87.628043	26649
120312665000	81	Roosevelt Rd Vduct	589	ENG	4E+06	3E+06	41.866341	87.633124	26650
120312665100	62	Dan Ryan Exprway	591	ENG	4E+06	3E+06	41.858891	87.645113	26651
120312665200	63	Dan Ryan Exprway	590	ENG	4E+06	3E+06	41.858891	87.645113	26652
120312665300	70	Dan Ryan Exprway	591	ENG	4E+06	3E+06	41.857085	87.645048	26653
120312665400	58	Dan Ryan Exprway	590	ENG	4E+06	3E+06	41.860698	87.645174	26654
120312665500	65	Dan Ryan Exprway	593	ENG	4E+06	3E+06	41.862504	87.645239	26655
120312665600	84	Dan Ryan Rapid Tr	592	ENG	4E+06	3E+06	41.859187	87.625577	26656
120312665700	76	Dan Ryan Reg Tr	593	ENG	4E+06	3E+06	41.857375	87.625549	26657
120312665800	84	Chgo Subway Frgt	594	ENG	4E+06	3E+06	41.859187	87.625577	26658
120312665900	79	Dan Ryan Rapid Tr	604	ENG	4E+06	3E+06	41.850042	87.630334	26659
120312666000	74	Dan Ryan Exprway	600	ENG	4E+06	3E+06	41.839140	87.630177	26660
120312666100	50	Dan Ryan Exprway	590	ENG	4E+06	3E+06	41.851660	87.644890	26661
120312666200	64	Dan Ryan Exprway	590	ENG	4E+06	3E+06	41.849840	87.644881	26662
120312666300	29	Kennedy Rap Trans	597	ENG	3E+06	3E+06	41.927600	87.703472	26679
120312666400	68	Kennedy Rap Trans	596	ENG	3E+06	3E+06	41.936502	87.713468	26680
120312666500	35	N Lk Shr Drive	593	ENG	4E+06	3E+06	41.971733	87.648745	26681
120312666600	113	N Lk Shr Drive	587	ENG	4E+06	3E+06	41.955469	87.643328	26682
120312666700	86	N Lk Shr Drive	584	ENG	4E+06	3E+06	41.959038	87.645827	26683
120312666800	83	N Lk Shr Drive	586	ENG	4E+06	3E+06	41.962646	87.645887	26684
120312666900	70	North Outer Dr	582	ENG	4E+06	3E+06	41.932411	87.634871	26685
120312667000	30	N Lk Shr Drive	598	ENG	4E+06	3E+06	41.926573	87.631238	26686
120312667100	61	St Bulkhnd Walls	590	ENG	3E+06	3E+06	41.934896	87.665531	26687
120312667200	86	St Bulkhnd Walls	590	ENG	3E+06	3E+06	41.918177	87.664154	26688
120312667300	30	N Lake Shore Drive	595	ENG	4E+06	3E+06	41.913864	87.627809	26689
120312667400	17	Fernwood	605	ENG	4E+06	3E+06	41.711425	87.639208	26690
120312669100	15	Bennett School	594	ENG	4E+06	3E+06	41.709875	87.617543	26691

API Number	Depth	Name	Elevation	Status	LAM X	LAM Y	Latitude	Longitude	County number
120312669200	10	Fenger High School	0	ENG	4E+06	3E+06	41.689585	87.638572	26692
120312669300	25	Bowen High School	583	ENG	4E+06	3E+06	41.734443	87.557554	26693
120312669400	51	Clay School	583	ENG	4E+06	3E+06	41.654773	87.543565	26694
120312669800	261	Des Plaines Riv Syst	630	ENG	3E+06	3E+06	41.972474	87.855257	26698
120312670000	261	Kelly High School	591	ENG	3E+06	3E+06	41.818205	87.695411	26700
120312670100	20	Hubbard School	605	ENG	3E+06	3E+06	41.779552	87.719120	26701
120312672500	261	Des Plaines Riv Syst	630	ENG	3E+06	3E+06	41.987015	87.855012	26725
120312672700	247	Des Plaines Riv Syst	628	ENG	3E+06	3E+06	41.963451	87.852847	26727
120312672800	284	Des Plaines Riv Syst	615	ENG	3E+06	3E+06	41.938187	87.845922	26728
120312673200	35	Jamieson School	594	ENG	3E+06	3E+06	41.983904	87.700118	26732
120312673300	15	Volta School	602	ENG	3E+06	3E+06	41.970955	87.724161	26733
120312673400	15	Foreman High School	614	ENG	3E+06	3E+06	41.939581	87.752817	26734
120312673500	20	Burbank School	642	ENG	3E+06	3E+06	41.917333	87.781544	26735
120312673600	16	Galileo School	618	ENG	3E+06	3E+06	41.922995	87.764693	26736
120312673700	31	Amundsen School	594	ENG	3E+06	3E+06	41.969622	87.680180	26737
120312676000	61	Normal Ave Sewer Sys	616	ENG	4E+06	3E+06	41.685947	87.640834	26260
120312676100	45	Normal Ave Sewer Sys	608	ENG	4E+06	3E+06	41.674973	87.640468	26261
120312676200	65	Normal Ave Sewer Sys	613	ENG	4E+06	3E+06	41.676844	87.645396	26262
120312676300	32	Waste Mng Of Ill	0	ENG	4E+06	3E+06	41.651185	87.577429	26263
120312676400	70	Waste Mng Inc	0	ENG	4E+06	3E+06	41.651180	87.572599	26264
120312676500	30	Cal Ave Sewer Sys	590	ENG	3E+06	3E+06	41.820096	87.690592	26265
120312676600	62	Cal Ave Sewer Sys	595	ENG	3E+06	3E+06	41.810818	87.702534	26266
120312676700	98	Chi Bureau Eng	588	ENG	4E+06	3E+06	41.803529	87.580789	26267
120312676800	113	Chi Bureau Eng	591	ENG	4E+06	3E+06	41.796279	87.578035	26268
120312676900	50	Chi Bureau Eng	0	ENG	4E+06	3E+06	41.783276	87.580365	26269
120312677000	104	Chi Bureau Eng	585	ENG	4E+06	3E+06	41.792540	87.580428	26270
120312677200	92	Chi Bureau Eng	587	ENG	4E+06	3E+06	41.788847	87.580474	26271
120312677200	84	Chi Bureau Eng	588	ENG	4E+06	3E+06	41.788858	87.578064	26271
120312677300	50	Chi Bureau Eng	0	ENG	4E+06	3E+06	41.738791	87.640090	26273
120312677500	73	Chi Bureau Eng	0	ENG	4E+06	3E+06	41.888302	87.634161	26275
120312677500	75	Chi Bureau Eng	0	ENG	4E+06	3E+06	41.882818	87.634054	26274
120312677600	77	Chi Bureau Eng	0	ENG	4E+06	3E+06	41.886543	87.629289	26276
120312677700	94	Chi Bureau Eng	0	ENG	4E+06	3E+06	41.892048	87.626946	26277
120312677800	92	Chi Bureau Eng	0	ENG	4E+06	3E+06	41.895588	87.619698	26278
120312677900	92	Chi Bureau Eng	0	ENG	4E+06	3E+06	41.891982	87.622126	26279

API Number	Depth	Name	Elevation	Status	LAM X	LAM Y	Latitude	Longitude	County number
12031262800	75	Chi Bureau Eng	0	ENG	4E+06	3E+06	41.875604	87.626356	26280
12031262810	70	Chi Dept Eng	598	ENG	3E+06	3E+06	41.989883	87.656366	26281
12031262820	73	Chi Dept Eng	0	NG	3E+06	3E+06	41.969902	87.658305	26282
120312628300	116	Chi Dept Eng	585	ENG	4E+06	3E+06	41.891858	87.641530	26283
120313034600	376	Metr Sanitary Dist Chicag	598	ENG	4E+06	3E+06	41.838905	87.647280	30346
120313033100	446	Calumet System Tunnel & Res	587	ENG	4E+06	3E+06	41.697839	87.559934	30331
120313034200	367	Metr Sanitary Dist Chicag	594	ENG	4E+06	3E+06	41.781390	87.595030	30342
120312864300	54	MSD Tunnel&Reservoir	0	ENG	3E+06	3E+06	41.945757	87.694171	28643
120312864400	60	MSD Tunnel&Reservoir	0	ENG	3E+06	3E+06	41.949369	87.696703	28644
120312864500	65	MSD Tunnel&Reservoir	0	ENG	3E+06	3E+06	41.953022	87.694346	28645
120312864600	50	MSD Tunnel&Reservoir	0	ENG	3E+06	3E+06	41.958490	87.694504	28646
120312864700	60	MSD Tunnel&Reservoir	0	ENG	3E+06	3E+06	41.969386	87.699683	28647
120312864800	64	MSD Tunnel&Reservoir	0	ENG	3E+06	3E+06	41.982026	87.704914	28648
120312864900	45	MSD Tunnel&Reservoir	0	ENG	3E+06	3E+06	41.987441	87.707490	28649
120312865000	70	MSD Tunnel&Reservoir	0	ENG	3E+06	3E+06	41.989255	87.707538	28650
120312865100	80	MSD Tunnel&Reservoir	0	ENG	3E+06	3E+06	41.989255	87.707538	28651
120312865300	44	MSD Tunnel&Reservoir	0	ENG	3E+06	3E+06	41.945757	87.694171	28653
120312867400	27	Dr. Br/Lk Shore Dr.	0	ENG	4E+06	3E+06	41.793302	87.579096	28674
120313073700	0	MSD of Chicago	0	ENG	3E+06	3E+06	41.967027	87.855371	30737
120313255400	15	Confidential (per driller)	0	ENG	3E+06	3E+06	41.906190	87.731055	32554
120313272800	22	Michell School	0	ENG	3E+06	3E+06	41.891189	87.685418	32728
120313272700	20	Michell School	0	ENG	3E+06	3E+06	41.891189	87.685418	32727
120313273100	57	Central Transit Proj.	0	ENG	4E+06	3E+06	41.882486	87.641410	32731
120313273200	77	Central Transit Proj.	0	ENG	4E+06	3E+06	41.884276	87.641468	32732
120313273400	490	N.Side Rk. Turne	0	ENG	4E+06	3E+06	41.889399	87.612818	32734
120313273500	62	Central Transit Proj.	0	ENG	4E+06	3E+06	41.888099	87.622569	32735
120313273600	60	Central Transit Proj.	0	ENG	4E+06	3E+06	41.878471	87.622621	32736
120313273700	60	Central Transit Proj.	0	ENG	4E+06	3E+06	41.879296	87.622680	32737
120313273800	54	Central Transit Proj.	0	ENG	4E+06	3E+06	41.878885	87.622650	32738
120313276600	61	Joanna Western Mills Plant	0	ENG	4E+06	3E+06	41.855313	87.642560	32766
120313276700	61	Joanna Western Mills Plant	0	ENG	4E+06	3E+06	41.855313	87.642560	32767
120313276800	51	Joanna Western Mills Plant	0	ENG	4E+06	3E+06	41.855313	87.642560	32768
120313277000	482	N Side Rk Tunnel	0	ENG	4E+06	3E+06	41.858374	87.614018	32770
120313277100	52	Dan Ryan Express over Chi. S	0	ENG	4E+06	3E+06	41.850768	87.643676	32771

API Number	Depth	Name	Elevation	Status	LAM X	LAM Y	Latitude	Longitude	County number
12031262800	450	North Side Rock Tunnel	0	ENG	3E+06	3E+06	41.976280	87.659738	26578
120313273900	61	Central Transit Project	0	ENG	4E+06	3E+06	41.880949	87.622789	32739
120313274000	89	Central Transit Project	0	ENG	4E+06	3E+06	41.881026	87.622060	32740
120313274100	87	Central Transit Project	0	ENG	4E+06	3E+06	41.880763	87.626829	32741
120313274200	69	Central Transit Project	0	ENG	4E+06	3E+06	41.880702	87.631430	32742
120313274400	57	Central Transit Project	0	ENG	4E+06	3E+06	41.880683	87.632718	32744
120313274500	58	Central Transit Project	0	ENG	4E+06	3E+06	41.880651	87.635109	32745
120313274600	82	Central Transit Project	0	ENG	4E+06	3E+06	41.880575	87.640412	32746
120313274700	87	Central Transit Project	0	ENG	4E+06	3E+06	41.880537	87.642991	32747
120313265900	462	N.Side Rk. Turne	0	ENG	4E+06	3E+06	41.918244	87.638903	32659
120313271800	20	Westinghouse H.S. Addition	0	ENG	3E+06	3E+06	41.889176	87.713320	32718
120313272000	16	Delano Elem. School	0	ENG	3E+06	3E+06	41.877983	87.724066	32720
120313272100	16	Delano Elem. School	0	ENG	3E+06	3E+06	41.877983	87.724066	32721
120313272200	15	Delano Elem. School	0	ENG	3E+06	3E+06	41.877983	87.724066	32722
120313272500	20	Michell School	0	ENG	3E+06	3E+06	41.891189	87.685418	32725
120313272600	20	Michell School	0	ENG	3E+06	3E+06	41.891189	87.685418	32726
120313274800	66	Central Transit Project	0	ENG	4E+06	3E+06	41.880553	87.641884	32748
120313274900	91	Central Transit Project	0	ENG	4E+06	3E+06	41.879837	87.643880	32749
120313275000	84	Central Transit Project	0	ENG	4E+06	3E+06	41.879009	87.643844	32750
120313275100	72	Central Transit Project	0	ENG	4E+06	3E+06	41.878598	87.643822	32751
120313275200	79	Central Transit Project	0	ENG	4E+06	3E+06	41.876667	87.643923	32752
120313275300	78	Central Transit Project	0	ENG	4E+06	3E+06	41.877222	87.643764	32753
120313275400	68	Central Transit Project	0	ENG	4E+06	3E+06	41.875967	87.644812	32754
120313275500	75	Central Transit Project	0	ENG	4E+06	3E+06	41.879209	87.639615	32755
120313275700	73	Central Transit Project	0	ENG	4E+06	3E+06	41.880612	87.637652	32757
120313275800	71	Central Transit Project	0	ENG	4E+06	3E+06	41.880975	87.641168	32758
120313275900	78	Central Transit Project	0	ENG	4E+06	3E+06	41.880602	87.638386	32759
120313276300	20	Prop. Blue Island Ave	0	ENG	4E+06	3E+06	41.864188	87.652613	32763
120313276400	80	Joanna Western Mills Plant	0	ENG	4E+06	3E+06	41.855313	87.642560	32764
120313276500	56	Joanna Western Mills Plant	0	ENG	4E+06	3E+06	41.855313	87.642560	32765
120313276700	20	Westinghouse H.S. Addition	0	ENG	3E+06	3E+06	41.889176	87.713320	32717
120313273000	20	Michell School	0	ENG	3E+06	3E+06	41.891189	87.685418	32730
120313276200	70	Prop Blue Island Ave	0	ENG	4E+06	3E+06	41.864188	87.652613	32762
120313265800	472	North Side Rock Tunnel (59)	0	ENG	4E+06	3E+06	41.963589	87.647146	32658

API Number	Depth	Name	Elevation	Status	LAM X	LAM Y	Latitude	Longitude	County number
120313261600	51	Wilson Jr College	0	ENG	4E+06	3E+06	41.772490	87.634956	32616
120313261700	36	Wilson Jr College	0	ENG	4E+06	3E+06	41.776175	87.630222	32617
120313261800	26	Wilson Jr College	0	ENG	4E+06	3E+06	41.776175	87.630222	32618
120313261900	21	Wilson Jr College	0	ENG	4E+06	3E+06	41.776175	87.630222	32619
120313262000	34	Prop Foster Park Elem Sch	0	ENG	3E+06	3E+06	41.738397	87.669131	32620
120313262100	34	Prop Foster Park Elem Sch	0	ENG	3E+06	3E+06	41.738397	87.669131	32621
120313262200	14	Prop Foster Park Elem Sch	0	ENG	3E+06	3E+06	41.738397	87.669131	32622
1203132620200	20	Oliver Wendall Holmes Sch	0	ENG	4E+06	3E+06	41.793072	87.648754	32602
120313263000	45	Oliver Wendall Holmes Sch	0	ENG	4E+06	3E+06	41.793072	87.648754	32603
120313259600	20	S State & 52nd St School	0	ENG	4E+06	3E+06	41.800927	87.624556	32596
120313258100	84	Chicago Expressway	0	ENG	3E+06	3E+06	41.808848	87.738882	32581
120313261200	55	Proposed Parker Complex	0	ENG	4E+06	3E+06	41.769777	87.633645	32612
120313261400	20	Proposed Parker Complex	0	ENG	4E+06	3E+06	41.769777	87.633645	32614
120313296400	20	Dunne School Additions	0	ENG	4E+06	3E+06	41.698850	87.638793	32964
120313296600	20	Dunne School Additions	0	ENG	4E+06	3E+06	41.698850	87.638793	32966
120313325900	77	Fal Rte. 94	0	ENG	4E+06	3E+06	41.703116	87.590660	32599
120313326000	80	Fal Rte 94	0	ENG	4E+06	3E+06	41.705783	87.591969	32600
120313326100	55	Fal Route 94	0	ENG	4E+06	3E+06	41.705783	87.591969	32610
120313326200	80	Fal Rte 94	0	ENG	4E+06	3E+06	41.705783	87.591969	32620
120313326300	83	Fal Route 94	0	ENG	4E+06	3E+06	41.705783	87.591969	32630
120313327400	0	Fal Route 94	0	ENG	4E+06	3E+06	41.709394	87.592085	33274
120313327500	35	Fal Route 94	0	ENG	4E+06	3E+06	41.715248	87.622486	33275
120313327600	30	Fal Route 94	0	ENG	4E+06	3E+06	41.715248	87.622486	33276
120313327700	0	Fal Route 94	0	ENG	4E+06	3E+06	41.715248	87.622486	33277
120313327900	0	Fal-94 & State Street	0	ENG	4E+06	3E+06	41.713578	87.612786	33279
120313325300	30	108th Place Bridge	617	ENG	4E+06	3E+06	41.697684	87.646057	33253
120313326600	59	Fal Route 94	0	ENG	4E+06	3E+06	41.709394	87.592085	33264
120313326700	35	Fal Route 94	0	ENG	4E+06	3E+06	41.709394	87.592085	33267
120313326900	62	Fal Route 94	0	ENG	4E+06	3E+06	41.709394	87.592085	33269
120313327000	57	Fal Route 94	0	ENG	4E+06	3E+06	41.709394	87.592085	33270
120313327100	62	Fal Route 94	0	ENG	4E+06	3E+06	41.709394	87.592085	33271
120313327300	54	Fal Route 94	0	ENG	4E+06	3E+06	41.709394	87.592085	33273
120313328000	53	Fal-94 & State Street	0	ENG	4E+06	3E+06	41.715248	87.622486	33280
120313328100	50	Fal-94 & State Street	0	ENG	4E+06	3E+06	41.715248	87.622486	33281

Attachment 3 ISGS private wells sorted
Query: City of Chicago plus 20' buffer

API Number	Depth	Name	Elevation	Status	LAM X	LAM Y	Latitude	Longitude	County number
120313276000	56	Central Transit Project	0	ENG	4E+06	3E+06	41.875648	87.649402	32760
120313276900	51	Joanna Western Mills Plant	0	ENG	4E+06	3E+06	41.855313	87.644250	32769
120313273300	63	Central Transit Proj.	0	ENG	4E+06	3E+06	41.883592	87.641262	32733
120313275600	70	Central Transit Project	0	ENG	4E+06	3E+06	41.879896	87.639645	32756
120313274300	59	Central Transit Project	0	ENG	4E+06	3E+06	41.880739	87.628855	32743
120313264700	402	N.Side Rock Tunnel (62)	0	ENG	3E+06	3E+06	42.018863	87.667377	32647
120313296700	55	Dunne School Additions	0	ENG	4E+06	3E+06	41.698850	87.638793	32967
120313296800	20	Dunne School Additions	0	ENG	4E+06	3E+06	41.698850	87.638793	32968
120313297000	108	Calumet Harbor	0	ENG	4E+06	3E+06	41.733450	87.529537	32970
120313297100	20	Sherdan School Addition	0	ENG	4E+06	3E+06	41.730555	87.555373	32971
120313297200	20	Sherdan School Addition	0	ENG	4E+06	3E+06	41.730555	87.555373	32972
120313297300	20	Sherdan School Addition	0	ENG	4E+06	3E+06	41.730555	87.555373	32973
120313297400	20	Sherdan School Addition	0	ENG	4E+06	3E+06	41.730555	87.555373	32974
120313297500	20	Sherdan School Addition	0	ENG	4E+06	3E+06	41.730555	87.555373	32975
120313258300	78	Chicago Expressway	0	ENG	3E+06	3E+06	41.801153	87.744029	32583
120313258400	72	Chicago Expressway	0	ENG	3E+06	3E+06	41.801153	87.744029	32584
120313258500	74	Chicago Expressway	0	ENG	3E+06	3E+06	41.792083	87.738882	32585
120313258700	81	Chicago Expressway	0	ENG	3E+06	3E+06	41.777410	87.738562	32587
120313258800	52	Kedzie Ave over BRC Yards	0	ENG	3E+06	3E+06	41.758092	87.691693	32588
120313259500	20	S. State & 52nd St School	0	ENG	4E+06	3E+06	41.800927	87.624556	32595
120313259600	20	S. State & 52nd St School	0	ENG	4E+06	3E+06	41.800927	87.624556	32596
120313259700	45	S State & 52nd St School	0	ENG	4E+06	3E+06	41.800927	87.624556	32597
120313259800	20	S State & 52nd St School	0	ENG	4E+06	3E+06	41.800927	87.624556	32598
120313260600	20	Prop Sch at W 62nd & Seeley	0	ENG	3E+06	3E+06	41.781936	87.675295	32606
120313260700	20	Prop Sch at W 62nd & Seeley	0	ENG	3E+06	3E+06	41.781936	87.675295	32607
120313260800	20	Prop Sch at W 62nd & Seeley	0	ENG	3E+06	3E+06	41.781936	87.675295	32608
120313260900	45	Prop Sch at W 62nd & Seeley	0	ENG	3E+06	3E+06	41.781936	87.675295	32609
120313261000	20	Proposed Parker Complex	0	ENG	4E+06	3E+06	41.769777	87.633645	32610
120313261300	20	Prop Sch at W 62nd & Seeley	0	ENG	3E+06	3E+06	41.781936	87.675295	32613
120313261500	26	Wilson Jr College	0	ENG	4E+06	3E+06	41.776175	87.630222	32615

Attachment 3 ISGS private wells sorted
Query: City of Chicago plus 20' buffer

API Number	Name	Elevation	Status	LAM X	LAM Y	Latitude	Longitude	County number
12031332600	Bishop Ford Expressway	0	ENG	4E+06	3E+06	41.703116	87.590660	3256
120313358200	Diversey & N Branch Tunnel	588	ENG	3E+06	3E+06	41.932110	87.702378	3382
12031294700	Chicago Union Lime Works	0	MINER	3E+06	3E+06	41.859344	87.677807	3261
120312949500	Metropolitan Sanitary Dist.	591	MONIT	4E+06	3E+06	41.704244	87.600867	2949
120312949600	Metropolitan Sanitary Dist.	591	MONIT	4E+06	3E+06	41.699515	87.595555	2949
120312949700	Metropolitan Sanitary Dist.	640	MONIT	4E+06	3E+06	41.700732	87.587020	2949
120312949800	Metropolitan Sanitary Dist.	597	MONIT	4E+06	3E+06	41.706362	87.587597	2949
120313173100	Amoco Oil Co.	0	MONIT	3E+06	3E+06	41.901996	87.694468	3137
120313173200	Amoco Oil Co.	0	MONIT	3E+06	3E+06	41.901996	87.694468	3137
120313173300	Amoco Oil Co.	0	MONIT	3E+06	3E+06	41.901996	87.694468	3137
1203131733100	Keeshin Charter Service	0	MONIT	4E+06	3E+06	41.819812	87.640755	3133
1203131733200	Keeshin Charter Service	0	MONIT	4E+06	3E+06	41.819812	87.640755	3133
1203131733300	Amoco Oil	0	MONIT	4E+06	3E+06	41.866353	87.620463	3147
120313174700	Britten, Fred	595	MONIT	4E+06	3E+06	41.847472	87.619371	3147
1203131747500	Britten, Fred	595	MONIT	4E+06	3E+06	41.847472	87.619371	3147
1203131747600	Britten, Fred	595	MONIT	4E+06	3E+06	41.847472	87.619371	3147
1203131747700	IL Dept. of Conservation	0	MONIT	3E+06	3E+06	41.838715	87.664334	3147
120313174800	IL Dept. of Conservation	0	MONIT	3E+06	3E+06	41.838715	87.664334	3147
1203131748600	IL Dept. of Conservation	0	MONIT	3E+06	3E+06	41.838715	87.664334	3147
120313174900	IL Dept. of Conservation	0	MONIT	3E+06	3E+06	41.838715	87.664334	3147
120313148700	Continental Distr.	640	MONIT	3E+06	3E+06	41.972924	87.876017	3148
120313148800	Continental Distr.	640	MONIT	3E+06	3E+06	41.972924	87.876017	3148
120313148900	Continental Distr.	640	MONIT	3E+06	3E+06	41.972924	87.876017	3148
120313164300	Oscar Mayer Food #OW-1-94	0	MONIT	4E+06	3E+06	41.905596	87.635948	3164
120313164400	Oscar Mayer Food #OW-2-94	0	MONIT	4E+06	3E+06	41.905596	87.635948	3164
120313164500	Oscar Mayer Food #OW-3-94	0	MONIT	4E+06	3E+06	41.905596	87.635948	3164
120313164600	Oscar Mayer Food #OW-4	0	MONIT	4E+06	3E+06	41.905596	87.635948	3164
120313164700	Oscar Mayer #OW-5	0	MONIT	4E+06	3E+06	41.905596	87.635948	3164
12031314600	Shell Oil Co. #MW-5	655	MONIT	3E+06	3E+06	41.709081	87.682965	3147
12031314700	Shell Oil	655	MONIT	3E+06	3E+06	41.709081	87.682965	3147
12031314800	Shell Oil Co.	655	MONIT	3E+06	3E+06	41.709081	87.682965	3148
12031314900	Shell Oil Co.	618	MONIT	3E+06	3E+06	41.704962	87.719599	3114
12031315000	Shell Oil Co.	618	MONIT	3E+06	3E+06	41.704962	87.719599	3115
12031315100	Shell Oil Co.	618	MONIT	3E+06	3E+06	41.704962	87.719599	3115
120313122000	Wisconsin Steel Trust	588	MONIT	4E+06	3E+06	41.704507	87.557231	3122
120313122100	Amoco Oil Co.	587	MONIT	4E+06	3E+06	41.711006	87.538950	3122

Attachment 3 ISGS private wells sorted
 Query: City of Chicago plus 20' buffer

API Number	Name	Elevation	Status	LAM X	LAM Y	Latitude	Longitude	County number
12031332200	60th St. - Stony Island Ave.	0	ENG	4E+06	3E+06	41.723980	87.587606	3309
120313331000	41st Street	19	ENG	4E+06	3E+06	41.723980	87.587606	3310
120313331300	47th Street	0	ENG	4E+06	3E+06	41.723980	87.587606	3312
120313331500	Stony Island Ave.	0	ENG	4E+06	3E+06	41.723980	87.587606	3313
120313331700	Stony Island Ave.	0	ENG	4E+06	3E+06	41.723980	87.587606	3314
120313331800	Stony Island Ave.	0	ENG	4E+06	3E+06	41.723980	87.587606	3315
120313331900	Stony Island Ave.	0	ENG	4E+06	3E+06	41.723980	87.587606	3316
120313332000	Stony Island Ave.	0	ENG	4E+06	3E+06	41.723980	87.587606	3317
120313325400	108th Place Bridge	600	ENG	4E+06	3E+06	41.697684	87.646057	3324
120313325500	108th Place Bridge	617	ENG	4E+06	3E+06	41.699443	87.652193	3325
120313327800	Fal 94 & State Street	0	ENG	4E+06	3E+06	41.711760	87.612740	3328
120313329800	130th St. over K&E Railroad	616	ENG	4E+06	3E+06	41.660207	87.594425	3329
120313329900	130th St. over K&E Railroad	592	ENG	4E+06	3E+06	41.660207	87.594425	3329
120313330000	130th St. over K&E Railroad	586	ENG	4E+06	3E+06	41.660207	87.594425	3330
120313330100	130th St. over K&E Railroad	614	ENG	4E+06	3E+06	41.660207	87.594425	3330
120313330200	Calumet Expressway	588	ENG	4E+06	3E+06	41.660228	87.589619	3330
120313330400	Calumet Expressway	587	ENG	4E+06	3E+06	41.660228	87.589619	3330
120313330500	Proposed Culvert	585	ENG	4E+06	3E+06	41.664686	87.537497	3330
120313330600	Proposed Culvert Relocation	584	ENG	4E+06	3E+06	41.664686	87.537497	3330
120313330700	Proposed Culvert Relocation	585	ENG	4E+06	3E+06	41.671958	87.537526	3330
120313330800	Proposed Culvert Relocation	588	ENG	4E+06	3E+06	41.671958	87.537526	3330
120313325700	Bishop Ford Expressway	0	ENG	4E+06	3E+06	41.703116	87.590660	3325
120313325800	Fal Rte. 94	0	ENG	4E+06	3E+06	41.703116	87.590660	3325
120313330300	Calumet Expressway	587	ENG	4E+06	3E+06	41.660228	87.589619	3330
120313331100	36th Street	0	ENG	4E+06	3E+06	41.723980	87.587606	3331
120313328300	94 & State Street	0	ENG	4E+06	3E+06	41.715248	87.622486	3328
120313326800	Fal Route 94	0	ENG	4E+06	3E+06	41.709394	87.592085	3328
120313322200	Fal Route 94	0	ENG	4E+06	3E+06	41.709394	87.592085	3328
120313325500	Fal Route 94	0	ENG	4E+06	3E+06	41.705783	87.591969	3326
120313075500	94 Over Service Road	588	ENG	4E+06	3E+06	41.652087	87.568985	3075
120313075600	Soil Profile	588	ENG	4E+06	3E+06	41.645729	87.577330	3075

Attachment 3 ISGS private wells sorted
 Query: City of Chicago plus 20' buffer

API Number	Depth	Name	Elevation	Status	LAM X	LAM Y	Latitude	Longitude	County number
120313122200	15	Amoco Oil Co.	587	MONIT	4E+06	3E+06	41.711006	87.538950	31222
120313122300	15	Amoco Oil Co.	587	MONIT	4E+06	3E+06	41.711006	87.538950	31223
120313122400	15	Amoco Oil Co.	587	MONIT	4E+06	3E+06	41.711006	87.538950	31224
120313122500	9	Amoco Oil Co.	587	MONIT	4E+06	3E+06	41.711006	87.538950	31225
120313122600	30	Wisconsin Steel Trust	591	MONIT	4E+06	3E+06	41.694626	87.546193	31226
120313122700	18	Wisconsin Steel & Trust	590	MONIT	4E+06	3E+06	41.700025	87.55551	31227
120313122800	18	Wisconsin Steel Trust	590	MONIT	4E+06	3E+06	41.700025	87.54650	31228
120313122900	35	Wisconsin Steel Trust	588	MONIT	4E+06	3E+06	41.698243	87.551093	31229
120313123000	20	Wisconsin Steel Trust	592	MONIT	4E+06	3E+06	41.698190	87.554437	31230
120313123100	30	Wisconsin Steel Trust	592	MONIT	4E+06	3E+06	41.698209	87.555991	31231
120313123200	25	Wisconsin Steel Trust	593	MONIT	4E+06	3E+06	41.698227	87.553540	31232
120313124900	10	Chicago Transit Auth.	0	MONIT	4E+06	3E+06	41.709556	87.523933	31249
120313125000	13	Chicago Transit Auth.	0	MONIT	4E+06	3E+06	41.709556	87.523933	31250
120313125100	16	Chicago Transit Auth.	0	MONIT	4E+06	3E+06	41.709556	87.523933	31251
120313125200	18	Chicago Transit Auth.	0	MONIT	4E+06	3E+06	41.709556	87.523933	31252
120313125300	10	Chicago Transit Auth.	0	MONIT	4E+06	3E+06	41.709556	87.523933	31253
120313125400	10	Chicago Transit Auth.	0	MONIT	4E+06	3E+06	41.709556	87.523933	31254
120313125500	16	Chicago Transit Auth.	0	MONIT	4E+06	3E+06	41.709556	87.523933	31255
120313125600	13	Peoples Gas & Ligh	585	MONIT	4E+06	3E+06	41.694576	87.563304	31256
120313125700	13	Peoples Gas & Light	585	MONIT	4E+06	3E+06	41.694576	87.563304	31257
120313125800	13	Peoples Gas & Light	585	MONIT	4E+06	3E+06	41.694576	87.563304	31258
120313126000	16	Amoco Oil Co.	0	MONIT	3E+06	3E+06	41.685706	87.662805	31260
120313126100	16	Amoco Oil Co.	0	MONIT	3E+06	3E+06	41.685706	87.662805	31261
120313126200	24	Amoco Oil Co.	0	MONIT	3E+06	3E+06	41.685706	87.662805	31262
120313126300	22	Amoco Oil Co.	0	MONIT	3E+06	3E+06	41.685706	87.662805	31263
120313126400	15	Amoco Oil	590	MONIT	4E+06	3E+06	41.691788	87.604819	31264
120313126500	19	Amoco Oil	590	MONIT	4E+06	3E+06	41.691788	87.604819	31265
120313126600	21	Amoco Oil	590	MONIT	4E+06	3E+06	41.691788	87.604819	31266
120313126700	17	Wisconsin Steel Trust	589	MONIT	4E+06	3E+06	41.717952	87.561988	31267
120313126800	25	Wisconsin Steel Trust	587	MONIT	4E+06	3E+06	41.717022	87.563173	31268
120313126900	30	Wisconsin Steel Trust	590	MONIT	4E+06	3E+06	41.696427	87.552529	31269
120313127000	18	Wisconsin Steel Trust	589	MONIT	4E+06	3E+06	41.697302	87.552205	31270
120313127100	20	Wisconsin Steel Trust	592	MONIT	4E+06	3E+06	41.694626	87.552522	31271
120313127200	18	Wisconsin Steel Trust	592	MONIT	4E+06	3E+06	41.694616	87.555964	31272
120313127300	30	Wisconsin Steel Trust	592	MONIT	4E+06	3E+06	41.692810	87.558392	31273

API Number	Depth	Name	Elevation	Status	LAM X	LAM Y	Latitude	Longitude	County number
120313127400	18	Wisconsin Steel Trust	593	MONIT	4E+06	3E+06	41.692818	87.559950	31274
120313127500	30	Wisconsin Steel Trust	592	MONIT	4E+06	3E+06	41.694626	87.552522	31275
120313127600	35	Wisconsin Steel Trust	592	MONIT	4E+06	3E+06	41.694626	87.552522	31276
120313127700	20	Wisconsin Steel Trust	588	MONIT	4E+06	3E+06	41.694636	87.551079	31277
120313130000	15	Bagcraft	0	MONIT	3E+06	3E+06	41.815150	87.713865	31300
120313130100	11	Bagcraft	0	MONIT	3E+06	3E+06	41.815150	87.713865	31301
120313130200	28	Bagcraft	0	MONIT	3E+06	3E+06	41.815150	87.713865	31302
120313130300	17	Bagcraft	0	MONIT	3E+06	3E+06	41.815150	87.713865	31303
120313130400	32	Bagcraft	0	MONIT	3E+06	3E+06	41.815150	87.713865	31304
120313130500	19	Bagcraft	0	MONIT	3E+06	3E+06	41.815150	87.713865	31305
120313130600	5	Bagcraft	0	MONIT	3E+06	3E+06	41.815150	87.713865	31306
120313130700	19	Bagcraft	0	MONIT	3E+06	3E+06	41.815150	87.713865	31307
120313130800	20	Bagcraft	0	MONIT	3E+06	3E+06	41.815150	87.713865	31308
120313130900	50	Bagcraft	0	MONIT	3E+06	3E+06	41.815150	87.713865	31309
120313131000	74	Bagcraft	596	MONIT	3E+06	3E+06	41.815150	87.713865	31310
120313131100	20	Bloomfield Industries	0	MONIT	3E+06	3E+06	41.810349	87.736920	31311
120313131200	20	Bloomfield Industries	0	MONIT	3E+06	3E+06	41.810349	87.736920	31312
120313131300	20	Bloomfield Industries	0	MONIT	3E+06	3E+06	41.812149	87.736958	31313
120313131400	20	Bloomfield Industries	0	MONIT	3E+06	3E+06	41.812149	87.736958	31314
120313131500	20	Paccar, Inc.	0	MONIT	3E+06	3E+06	41.813989	87.734560	31315
120313131600	20	Paccar, Inc.	0	MONIT	3E+06	3E+06	41.812188	87.734518	31316
120313131700	20	Paccar, Inc.	0	MONIT	3E+06	3E+06	41.812335	87.724746	31317
120313132200	16	Amoco Oil	0	MONIT	3E+06	3E+06	41.749165	87.684302	31322
120313132300	16	Amoco Oil	590	MONIT	3E+06	3E+06	41.749165	87.684302	31323
120313132400	20	Amoco Oil	610	MONIT	3E+06	3E+06	41.749165	87.684302	31324
120313132500	14	Keeshin Charter Service	0	MONIT	4E+06	3E+06	41.819812	87.640755	31325
120313132600	14	Keeshin Charter Service	0	MONIT	4E+06	3E+06	41.819812	87.640755	31326
120313132700	14	Keeshin Charter Service	0	MONIT	4E+06	3E+06	41.819812	87.640755	31327
120313132800	14	Keeshin Charter Service	0	MONIT	4E+06	3E+06	41.819812	87.640755	31328
120313133300	25	Amoco Oil	591	MONIT	3E+06	3E+06	41.809284	87.683054	31333
120313133400	17	Amoco Oil	591	MONIT	3E+06	3E+06	41.809284	87.683054	31334
120313133500	17	Amoco Oil	591	MONIT	3E+06	3E+06	41.809284	87.683054	31335
120313133600	17	Amoco Oil	591	MONIT	3E+06	3E+06	41.809284	87.683054	31336
120313133700	19	Shell Oil Co.	588	MONIT	4E+06	3E+06	41.803321	87.588064	31337
120313133800	19	Shell Oil Co.	588	MONIT	4E+06	3E+06	41.803321	87.588064	31338

API Number	Depth	Name	Elevation	Status	LAM X	LAM Y	Latitude	Longitude	County number
120313186500	17	Air Force Reserve #LMW-06A	646	MONIT	3E+06	3E+06	41.997369	87.900282	31865
120313186600	18	Air Force Reserve #LMW-07A	644	MONIT	3E+06	3E+06	41.997369	87.900282	31866
120313186700	47	Air Force Reserve #LMW-01B	644	MONIT	3E+06	3E+06	41.997369	87.900282	31867
120313186800	47	Air Force Reserve #LMW-02B	644	MONIT	3E+06	3E+06	41.997369	87.900282	31868
120313186900	37	Air Force Reserve #LMW-03B	645	MONIT	3E+06	3E+06	41.997369	87.900282	31869
120313187000	30	Air Force Reserve #LMW-04B	645	MONIT	3E+06	3E+06	41.997369	87.900282	31870
120313187100	37	Air Force Reserve #LMW-05B	650	MONIT	3E+06	3E+06	41.997369	87.900282	31871
120313187200	36	Air Force Reserve #LMW-07B	645	MONIT	3E+06	3E+06	41.997369	87.900282	31872
120313141000	15	Amoco Oil Co.	0	MONIT	4E+06	3E+06	41.868074	87.638095	31410
120313141100	15	Amoco Oil Co.	0	MONIT	4E+06	3E+06	41.868074	87.638095	31411
120313141200	14	Amoco Oil	615	MONIT	4E+06	3E+06	41.876311	87.639761	31412
120313141300	14	Amoco Oil	615	MONIT	4E+06	3E+06	41.876311	87.639761	31413
120313141400	13	Amoco Oil	615	MONIT	4E+06	3E+06	41.877210	87.641020	31414
120313145400	20	Mayfair Const. Co.	0	MONIT	3E+06	3E+06	41.922315	87.671558	31454
120313145500	20	Mayfair Const. Co.	0	MONIT	3E+06	3E+06	41.922315	87.671558	31455
120313145600	18	Mayfair Const. Co.	0	MONIT	3E+06	3E+06	41.922315	87.671558	31456
120313141500	10	Amoco Oil	615	MONIT	4E+06	3E+06	41.877210	87.641020	31415
120313141600	17	Coca-Cola Bottling Co.	595	MONIT	3E+06	3E+06	41.853194	87.664599	31416
120313141700	17	Coca-Cola Bottling Co.	0	MONIT	3E+06	3E+06	41.853194	87.664599	31417
120313141800	15	Amoco Oil	570	MONIT	4E+06	3E+06	41.855491	87.630432	31418
120313141900	11	Amoco Oil	570	MONIT	4E+06	3E+06	41.855491	87.630432	31419
120313142000	10	Amoco Oil	570	MONIT	4E+06	3E+06	41.855491	87.630432	31420
120313143000	14	Amoco Oil Co.	0	MONIT	3E+06	3E+06	41.980059	87.805795	31430
120313143100	20	Amoco Oil Co.	0	MONIT	3E+06	3E+06	41.972942	87.769675	31431
120313143200	19	Amoco Oil Co.	0	MONIT	3E+06	3E+06	41.972942	87.769675	31432
120313143300	19	Amoco Oil Co.	0	MONIT	3E+06	3E+06	41.972942	87.769675	31433
120313143400	15	Amoco Oil Co.	0	MONIT	3E+06	3E+06	41.976723	87.692626	31434
120313143500	15	Amoco Oil Co.	0	MONIT	3E+06	3E+06	41.976723	87.692626	31435
120313143600	15	Amoco Oil Co.	0	MONIT	3E+06	3E+06	41.976723	87.692626	31436
120313143700	15	Amoco Oil Co.	0	MONIT	3E+06	3E+06	41.976723	87.692626	31437
120313143800	14	Amoco Oil Co.	596	MONIT	3E+06	3E+06	41.938360	87.708661	31438
120313143900	23	Amoco Oil Co.	646	MONIT	3E+06	3E+06	41.917309	87.783980	31439
120313144000	23	Amoco Oil Co.	646	MONIT	3E+06	3E+06	41.917309	87.783980	31440

Attachment 3 ISGS private wells sorted
Query: City of Chicago plus 20' buffer

API Number	Depth	Name	Elevation	Status	LAM X	LAM Y	Latitude	Longitude	County number
120313133900	19	Shell Oil Co.	588	MONIT	4E+06	3E+06	41.803321	87.588064	31339
120313134000	25	Chicago Fire Brck	0	MONIT	3E+06	3E+06	41.756616	87.662639	31340
120313134100	25	Chicago Fire Brck	0	MONIT	3E+06	3E+06	41.756616	87.662639	31341
120313134200	25	Chicago Fire Brck	0	MONIT	3E+06	3E+06	41.756616	87.662639	31342
120313134300	25	Chicago Fire Brck	0	MONIT	3E+06	3E+06	41.756616	87.662639	31343
120313134400	10	Chicago Fire Brck	0	MONIT	3E+06	3E+06	41.756616	87.662639	31344
120313134500	11	Chicago Fire Brck	0	MONIT	3E+06	3E+06	41.756616	87.662639	31345
120313134600	11	Chicago Fire Brck	0	MONIT	3E+06	3E+06	41.756616	87.662639	31346
120313134700	13	Clark Oil & Refining	0	MONIT	4E+06	3E+06	41.739046	87.553900	31347
120313134800	13	Clark Oil & Refining	0	MONIT	4E+06	3E+06	41.739046	87.553900	31348
120313134900	13	Clark Oil & Refining	0	MONIT	4E+06	3E+06	41.739046	87.553900	31349
120313135000	13	Clark Oil & Refining	0	MONIT	4E+06	3E+06	41.739046	87.553900	31350
120313135100	13	Clark Oil & Refining	0	MONIT	4E+06	3E+06	41.739046	87.553900	31351
120313135200	13	Clark Oil & Refining	0	MONIT	4E+06	3E+06	41.739046	87.553900	31352
120313135300	13	Clark Oil & Refining	0	MONIT	4E+06	3E+06	41.739046	87.553900	31353
120313135400	15	Clark Oil & Refining	0	MONIT	4E+06	3E+06	41.739046	87.553900	31354
120313135500	15	Clark Oil & Refining	0	MONIT	4E+06	3E+06	41.739046	87.553900	31355
120313135600	15	Clark Oil & Refining	0	MONIT	4E+06	3E+06	41.739046	87.553900	31356
120313135700	15	Clark Oil & Refining	0	MONIT	4E+06	3E+06	41.739046	87.553900	31357
120313135800	15	Clark Oil & Refining	0	MONIT	4E+06	3E+06	41.739046	87.553900	31358
120313135900	15	Clark Oil & Refining	0	MONIT	4E+06	3E+06	41.739046	87.553900	31359
120313140700	15	Amoco Oil Co.	0	MONIT	3E+06	3E+06	41.901827	87.724856	31407
120313140800	16	Amoco Oil Co.	0	MONIT	4E+06	3E+06	41.868074	87.638095	31408
120313140900	15	Amoco Oil Co.	0	MONIT	4E+06	3E+06	41.868074	87.638095	31409
120313158700	78	Waste Management, Inc. #R3	587	MONIT	4E+06	3E+06	41.652087	87.568985	31587
120313174400	13	Oxy Chem #MW3-95	0	MONIT	3E+06	3E+06	41.765766	87.729713	31744
120313174500	12	Oxy Chem #MW4-95	0	MONIT	3E+06	3E+06	41.765766	87.729713	31745
120313174600	13	Oxy Chem #MW5-95	0	MONIT	3E+06	3E+06	41.765766	87.729713	31746
120313174700	13	Oxy Chem #MW6-95	0	MONIT	3E+06	3E+06	41.765766	87.729713	31747
120313132900	14	Keeshin Charter Service	0	MONIT	4E+06	3E+06	41.819812	87.640755	31329
120313133000	14	Keeshin Charter Service	0	MONIT	4E+06	3E+06	41.819812	87.640755	31330
120313186100	20	Air Force Reserve #LMW-01A	644	MONIT	3E+06	3E+06	41.997369	87.900282	31861
120313186200	18	Air Force Reserve #LMW-02A	644	MONIT	3E+06	3E+06	41.997369	87.900282	31862
120313186300	18	Air Force Reserve #LMW-03A	646	MONIT	3E+06	3E+06	41.997369	87.900282	31863
120313186400	18	Air Force Reserve #LMW-04A	646	MONIT	3E+06	3E+06	41.997369	87.900282	31864

Attachment 3 ISGS private wells sorted
Query: City of Chicago plus 20' buffer

API Number	Depth	Name	Elevation	Status	LAM X	LAM Y	Latitude	Longitude	County number
120313210900	105	Land & Lake	591	MONIT	4E+06	3E+06	41.674761	87.575289	32109
120313211000	120	Land & Lakes	603	MONIT	4E+06	3E+06	41.679242	87.571702	32110
120313211100	108	Land & Lake	598	MONIT	4E+06	3E+06	41.679242	87.571702	32111
120313211200	15	Land & Lakes	0	MONIT	4E+06	3E+06	41.649342	87.594299	32112
120313211500	17	Wrightley, Wm. Jr. Co.	0	MONIT	3E+06	3E+06	41.829619	87.659283	32115
120313211600	21	Wrightley, Wm. Jr. Co.	0	MONIT	3E+06	3E+06	41.829619	87.659283	32116
120313211700	15	Amalgamated Trust/Saving	595	MONIT	4E+06	3E+06	41.936206	87.638197	32117
120313211800	15	Amalgated Saving/Trust	595	MONIT	4E+06	3E+06	41.936206	87.638197	32118
120313211900	15	Amalgated Saving/Trust	595	MONIT	4E+06	3E+06	41.936206	87.638197	32119
120313212000	57	Amalgamated Saving/Trust	595	MONIT	4E+06	3E+06	41.936206	87.638197	32120
120313264900	57	Land & Lakes Company	0	MONIT	4E+06	3E+06	41.681043	87.569279	32649
120313264100	16	Land & Lakes Company	0	MONIT	4E+06	3E+06	41.681043	87.569279	32641
120313211400	15	Wrightley, Wm. Jr. Co.	0	MONIT	3E+06	3E+06	41.829619	87.659283	32114
120313269400	16	Land & Lakes Co.	591	MONIT	4E+06	3E+06	41.681043	87.569279	32694
120313305400	16	Land & Lakes Co.	589	MONIT	4E+06	3E+06	41.681043	87.569279	33054
120313262400	16	Land & Lakes Co.	0	MONIT	4E+06	3E+06	41.681043	87.569279	32642
120313312700	17	Rent, Will	0	MONIT	3E+06	3E+06	41.834957	87.671579	33127
120313314500	16	Rent, Will	592	MONIT	3E+06	3E+06	41.834957	87.671579	33415
120313405600	18	GI North Property LLC	0	MONIT	3E+06	3E+06	41.913363	87.661566	34056
120313405900	20	GI North Property LLC	0	MONIT	3E+06	3E+06	41.913363	87.661566	34059
120313405700	20	GI North Property LLC	0	MONIT	3E+06	3E+06	41.913363	87.661566	34057
120313405800	20	GI North Property LLC	0	MONIT	3E+06	3E+06	41.913363	87.661566	34058
120313405500	18	GI North Property LLC	0	MONIT	3E+06	3E+06	41.913363	87.661566	34055
120313434300	26	CPAG-Mocha Holdings, LLC	0	MONIT	4E+06	3E+06	41.902709	87.646701	34343
120313434400	26	CPAG-Mocha Holdings, LLC	0	MONIT	4E+06	3E+06	41.902709	87.646701	34344
120313434500	17	CPAG-Mocha Holdings, LLC	0	MONIT	4E+06	3E+06	41.902709	87.646701	34345
120313450700	14	Sipi Metals	0	MONIT	3E+06	3E+06	41.913344	87.664027	34342
120313450800	15	Sipi Metals	0	MONIT	3E+06	3E+06	41.913344	87.664027	34508
120313450900	15	Sipi Metals	0	MONIT	3E+06	3E+06	41.913344	87.664027	34509
120313451200	14	Sipi Metals	0	MONIT	3E+06	3E+06	41.911527	87.663974	34512
120313298100	25	The Bruss Company	605	MONIT	3E+06	3E+06	41.952652	87.731087	32981
120313298200	25	The Bruss Company	605	MONIT	3E+06	3E+06	41.952652	87.731087	32982
120313312600	16	Rent, Will	592	MONIT	3E+06	3E+06	41.834957	87.671579	33126

Attachment 3 ISGS private wells sorted
Query: City of Chicago plus 20' buffer

API Number	Depth	Name	Elevation	Status	LAM X	LAM Y	Latitude	Longitude	County number
120313144100	17	Amoco Oil Co.	646	MONIT	3E+06	3E+06	41.909964	87.783804	31441
120313144200	16	Amoco Oil Co.	646	MONIT	3E+06	3E+06	41.917309	87.783804	31442
120313144300	20	Amoco Oil Co.	0	MONIT	3E+06	3E+06	41.922819	87.784114	31443
120313144400	20	Amoco Oil Co.	0	MONIT	3E+06	3E+06	41.920982	87.784068	31444
120313144500	16	Amoco Oil Co.	610	MONIT	3E+06	3E+06	41.979001	87.661042	31445
120313144600	16	Amoco Oil Co.	610	MONIT	3E+06	3E+06	41.979001	87.661042	31446
120313144700	15	Amoco Oil Co.	610	MONIT	3E+06	3E+06	41.979001	87.661042	31447
120313144800	15	Amoco Oil Co.	610	MONIT	3E+06	3E+06	41.979001	87.661042	31448
120313144900	16	Amoco Oil Co.	590	MONIT	3E+06	3E+06	41.975382	87.658499	31449
120313145000	15	Amoco Oil Co.	590	MONIT	3E+06	3E+06	41.975382	87.658499	31450
120313234800	11	Bell Fuels, Inc.	605	MONIT	3E+06	3E+06	41.990818	87.744197	32348
120313234900	11	Bell Fuels, Inc.	605	MONIT	3E+06	3E+06	41.990818	87.744197	32349
120313235900	12	Chrysler Realty Corp.	0	MONIT	3E+06	3E+06	41.924374	87.804809	32359
120313236000	12	Chrysler Realty Corp.	0	MONIT	3E+06	3E+06	41.924374	87.804809	32360
120313236200	12	Chrysler Realty Corp.	0	MONIT	3E+06	3E+06	41.924374	87.804809	32362
120313236300	12	Chrysler Realty Corp.	0	MONIT	3E+06	3E+06	41.924374	87.804809	32363
120313236400	12	Chrysler Realty Corp.	0	MONIT	3E+06	3E+06	41.924374	87.804809	32364
120313236500	12	Chrysler Realty Corp.	0	MONIT	3E+06	3E+06	41.924374	87.804809	32365
120313236600	12	Chrysler Realty Corp.	0	MONIT	3E+06	3E+06	41.924374	87.804809	32366
120313236700	20	Chrysler Realty Corp.	0	MONIT	3E+06	3E+06	41.924374	87.804809	32367
120313235000	10	Bell Fuels, Inc.	605	MONIT	3E+06	3E+06	41.990818	87.744197	32350
120313235100	10	Bell Fuels, Inc.	605	MONIT	3E+06	3E+06	41.990818	87.744197	32351
120313235200	20	Bell Fuels, Inc.	605	MONIT	3E+06	3E+06	41.990818	87.744197	32352
120313235300	15	Bell Fuels, Inc.	605	MONIT	3E+06	3E+06	41.990818	87.744197	32353
120313235400	24	Bell Fuels, Inc.	605	MONIT	3E+06	3E+06	41.990818	87.744197	32354
120313235500	31	Chrysler Realty Corp.	0	MONIT	3E+06	3E+06	41.924374	87.804809	32355
120313235600	12	Chrysler Realty Corp.	0	MONIT	3E+06	3E+06	41.924374	87.804809	32356
120313235800	20	Chrysler Realty Corp.	0	MONIT	3E+06	3E+06	41.924374	87.804809	32358
120313235900	12	Chrysler Realty Corp.	0	MONIT	3E+06	3E+06	41.924374	87.804809	32359
120313236700	12	Chrysler Realty Corp.	0	MONIT	3E+06	3E+06	41.924374	87.804809	32370
120313235800	12	Chrysler Realty Corp.	0	MONIT	3E+06	3E+06	41.924374	87.804809	32370
120313236100	12	Chrysler Realty Corp.	0	MONIT	3E+06	3E+06	41.924374	87.804809	32361
120313236900	12	Chrysler Realty Corp.	0	MONIT	3E+06	3E+06	41.924374	87.804809	32369
120313210700	105	Land & Lakes	590	MONIT	4E+06	3E+06	41.674733	87.572823	32107
120313210800	110	Land & Lakes	591	MONIT	4E+06	3E+06	41.674733	87.572823	32108

Attachment 3 ISGS private wells sorted
Query: City of Chicago plus 20' buffer

API Number	Depth	Name	Elevation	Status	LAM X	LAM Y	Latitude	Longitude	County number
120310284600	1822	Power House	0	WATER	4E+06	3E+06	41.822711	87.649855	00018
120310160900	2019	Swift & Co	593	WATER	3E+06	3E+06	41.816780	87.668803	01609
120310162000	1960	Sulzberger	596	WATER	3E+06	3E+06	41.817642	87.667560	01620
120310162100	1606	Independent Pack	593	WATER	4E+06	3E+06	41.820668	87.644435	01621
120310162400	1601	American Milling	599	WATER	3E+06	3E+06	41.865514	87.691875	01624
120310163400	1817	White Eagle Brewery	593	WATER	4E+06	3E+06	41.826012	87.654328	01634
120310163800	1962	Fleischmann Yeast	595	WATER	3E+06	3E+06	41.806567	87.681789	01638
120310165900	1410	Twin Orchard C C	645	WATER	3E+06	3E+06	41.973297	87.902172	01659
120310272700	1600	Swift & Co	0	WATER	3E+06	3E+06	41.817669	87.665146	02220
1203102727100	1700	Wilson Packing Co	593	WATER	3E+06	3E+06	41.818534	87.668785	02221
120310272200	1966	Fleischmann Malt	600	WATER	3E+06	3E+06	41.800193	87.679241	02222
120310272300	1942	Standard Brands	592	WATER	3E+06	3E+06	41.806327	87.681435	02223
120310273000	383	Askev Art	590	WATER	4E+06	3E+06	41.780024	87.586888	02730
120310148800	260	Cal Harbor Dev Corp	0	WATER	4E+06	3E+06	41.678919	87.569604	01488
120310230200	100	Olson, Arthur	613	WATER	3E+06	3E+06	41.691676	87.722253	02302
120310236300	1733	Coke Oven Plant	588	WATER	4E+06	3E+06	41.691947	87.562029	02363
120310236400	1000	Coke Oven Plant	587	WATER	4E+06	3E+06	41.691947	87.562029	02364
120310079700	1003	Ottawa Silica Co	591	WATER	4E+06	3E+06	41.702626	87.547421	00797
120310319400	1620	Western Shade Cloth	590	WATER	4E+06	3E+06	41.855633	87.642522	03194
120310319500	1603	Western Shade Cloth	591	WATER	4E+06	3E+06	41.855353	87.642518	03195
120310328100	120	Haldeman Merte R	637	WATER	3E+06	3E+06	41.973093	87.866662	03281
120310328200	112	Forest Pres Dist	633	WATER	3E+06	3E+06	41.979737	87.855107	03282
120310328300	250	Forest Pres Dist	633	WATER	3E+06	3E+06	41.979737	87.855107	03283
120310349200	1660	Illinois Steel Co	597	WATER	4E+06	3E+06	41.749900	87.536740	02761
120310349300	107	Boesche Clarence	643	WATER	3E+06	3E+06	42.001933	87.893734	03492
120310349300	92	Chgo Aircraft Assm	638	WATER	3E+06	3E+06	41.997040	87.891847	03493
120310349500	67	Chgo Aircraft Assm	641	WATER	3E+06	3E+06	41.996720	87.892823	03495
120310349600	75	Chgo Aircraft Assm	640	WATER	3E+06	3E+06	41.996620	87.887538	03496
120310349700	21	Chgo Aircraft Assm	641	WATER	3E+06	3E+06	41.995901	87.890541	03497
120310350000	98	Harris John R	640	WATER	3E+06	3E+06	42.003927	87.896772	03500
120310283700	212	Peerless Tool & Eng	606	WATER	3E+06	3E+06	41.902531	87.736456	02837
120310284000	1959	Bunte Bros	0	WATER	3E+06	3E+06	41.889176	87.712320	02840
120310284100	1940	Bunte Candy	603	WATER	3E+06	3E+06	41.890999	87.709944	02841
120310284600	1982	Fleischmann Yeast	592	WATER	3E+06	3E+06	41.853684	87.690302	02846

Attachment 3 ISGS private wells sorted
 Query: City of Chicago plus 200' buffer

API Number	Depth	Name	Elevation	Status	LAM X	LAM Y	Latitude	Longitude	County number
120313312800	16	Hent, Willi	592	MONITP	3E+06	3E+06	41.834957	87.671579	33128
120313034300	391	Metr Sanitary Dist Chicag	597	OBS	4E+06	3E+06	41.784263	87.636471	30343
120313034400	432	Metr Sanitary Dist Chicag	596	OBS	3E+06	3E+06	41.891237	87.687878	30344
120313032900	397	Metr Sanitary Dist Chicag	597	OBS	4E+06	3E+06	41.726147	87.625387	30329
120313033000	512	Metr Sanitary Dist Chicag	587	OBS	4E+06	3E+06	41.694592	87.560854	30330
120313033200	491	Metr Sanitary Dist Chicag	586	OBS	3E+06	3E+06	41.681777	87.679626	30332
120313033300	457	Metr Sanitary Dist Chicag	607	OBS	4E+06	3E+06	41.697050	87.622039	30333
120313033400	387	Metr Sanitary Dist Chicag	588	OBS	4E+06	3E+06	41.661967	87.616170	30334
120313033800	486	Metr Sanitary Dist Chicag	587	OBS	4E+06	3E+06	41.726918	87.554777	30338
120313033900	496	Metr Sanitary Dist Chicag	585	OBS	4E+06	3E+06	41.703583	87.558468	30339
120313034000	487	Metr Sanitary Dist Chicag	586	OBS	4E+06	3E+06	41.701874	87.548657	30340
120313200300	59	Carver High School	590	STRAIT	3E+06	3E+06	41.658416	87.589597	32003
120313397700	431	Stearns Quarry	593	STRAIT	4E+06	3E+06	41.844358	87.647301	33977
120313416500	895	North Side Rock Tunnel	584	STRAIT	4E+06	3E+06	41.855347	87.640136	34165
120313433500	20	Hamilton Park	0	STRAIT	4E+06	3E+06	41.762444	87.638346	34335
120310044900	100	Bore Hole	590	WATER	3E+06	3E+06	42.005414	87.705984	00449
120310045800	1648	Sherwin-Williams Co.	0	WATER	4E+06	3E+06	41.681864	87.605599	00458
120310055300	215	Dejong Bros	584	WATER	4E+06	3E+06	41.741398	87.584356	00533
120310063600	155	Smith F	649	WATER	3E+06	3E+06	42.008315	87.902883	00636
120310068900	428	Ford Union Hall	584	WATER	4E+06	3E+06	41.648694	87.560101	00689
120310092600	1422	Union Carbide	615	WATER	3E+06	3E+06	41.773795	87.790805	00926
120310027200	292	Cal-Auto Wreckers	0	WATER	4E+06	3E+06	41.691865	87.569163	00272
120310061200	1683	Deep Tunnel Test	584	WATER	4E+06	3E+06	41.691865	87.569163	00273
120310058100	513	Illinois Tube Co	595	WATER	3E+06	3E+06	42.016250	87.709440	00581
120310089700	1668	Falsstaff Plant	587	WATER	4E+06	3E+06	41.708325	87.530418	00897
120310092700	1085	Bradshaw-Fraeger	598	WATER	3E+06	3E+06	41.807142	87.705104	00927
120310149900	2188	Citizens Brewing	600	WATER	4E+06	3E+06	41.844269	87.655643	01499
120310160700	1922	Nelson Morris Co	592	WATER	3E+06	3E+06	41.817780	87.657747	01607
120310165400	1683	Darling & Co	596	WATER	3E+06	3E+06	41.817552	87.664003	01654
120310165500	1600	Darling & Co	0	WATER	4E+06	3E+06	41.810278	87.657899	01655
120310165600	255	School 77	655	WATER	3E+06	3E+06	41.978932	87.897825	01656
120310165700	1936	Inland Rubber Co	605	WATER	4E+06	3E+06	41.844383	87.631460	01657
120310172800	400	Adephi Theatre	611	WATER	3E+06	3E+06	42.009444	87.676129	01728

Attachment 3 ISGS private wells sorted
 Query: City of Chicago plus 200' buffer

API Number	Depth	Name	Elevation	Status	LAM X	LAM Y	Latitude	Longitude	County number
120310334700	1585	Shriners Hosp Child	650	WATER	3E+06	3E+06	41.919821	87.794999	03347
120310334800	1819	C M & S T P R	633	WATER	3E+06	3E+06	41.915447	87.777883	03348
120310334900	2050	Amer Milling	614	WATER	3E+06	3E+06	41.915866	87.754398	03349
120310335100	1548	Hales & Hunter	607	WATER	3E+06	3E+06	41.915061	87.740776	03351
120310336100	1568	Graceland Cam	599	WATER	3E+06	3E+06	41.960754	87.660488	03361
120310336700	1580	America Color Type C	600	WATER	3E+06	3E+06	41.943425	87.658846	03367
120310336800	1580	Lincoln Park	594	WATER	4E+06	3E+06	41.929295	87.639811	03368
120310337200	2013	Best Brewing Co	599	WATER	3E+06	3E+06	41.938808	87.666346	03372
120310337700	1958	Durkee Famous Foods	590	WATER	3E+06	3E+06	41.930388	87.682742	03377
120310337800	1600	Birk Bros Brew	597	WATER	3E+06	3E+06	41.920629	87.661790	03378
120310337900	1610	Birk Bros Brew	0	WATER	3E+06	3E+06	41.921519	87.663024	03379
120310339300	1593	United States Brew	601	WATER	4E+06	3E+06	41.9222756	87.640289	03393
120310270500	1615	Manhattan Brew	592	WATER	4E+06	3E+06	41.822288	87.644037	02705
120310270600	1633	Mullens Brewery	594	WATER	4E+06	3E+06	41.822397	87.636026	02706
120310271100	1604	Armour & Co	598	WATER	4E+06	3E+06	41.820562	87.654167	02711
120310271200	2051	Armour & Co	0	WATER	4E+06	3E+06	41.815997	87.655275	02712
120310271300	2013	Continental Pack	0	WATER	4E+06	3E+06	41.815997	87.655275	02713
120310271700	1605	Stock Yards	594	WATER	4E+06	3E+06	41.812070	87.652264	02717
120310271900	1027	Swift & Co	0	WATER	4E+06	3E+06	41.815997	87.655275	02719
120310344900	100	Bruh'n Henry	669	WATER	3E+06	3E+06	42.001087	87.930358	03449
120310345000	103	Easteman Floyd	669	WATER	3E+06	3E+06	42.001087	87.930358	03450
120310351900	137	Hanover B P	624	WATER	3E+06	3E+06	42.010811	87.787943	03519
120310352000	140	Forest Preserve Dist	605	WATER	3E+06	3E+06	41.999025	87.784789	03520
120310402400	1872	Fleischmann Yeast	592	WATER	3E+06	3E+06	41.857365	87.690695	04024
120310403000	72	Jenkins C	0	WATER	3E+06	3E+06	41.974186	87.816930	04030
120310405000	130	Forest Preserve Dist	622	WATER	3E+06	3E+06	41.997694	87.775786	04050
120310597000	1581	Armour & Co	596	WATER	4E+06	3E+06	41.813782	87.657549	01596
120310598000	1600	Armour & Co	592	WATER	3E+06	3E+06	41.814670	87.659007	01598
120310605000	1607	Nelson Morris Co	597	WATER	3E+06	3E+06	41.817780	87.657747	01605
120310606000	0	Nelson Morris Co	0	WATER	3E+06	3E+06	41.817780	87.657747	01606
120310337300	1598	Brand Brewing Co	592	WATER	3E+06	3E+06	41.928874	87.682743	03373
120310165100	1962	Fleischmann Yeast	590	WATER	4E+06	3E+06	41.908859	87.652925	01651
120310165200	1965	Fleischmann Yeast	590	WATER	4E+06	3E+06	41.908859	87.652925	01652
120310165300	1614	Darling & Co	596	WATER	3E+06	3E+06	41.817707	87.662609	01653

Attachment 3 ISGS private wells sorted
 Query: City of Chicago plus 20' buffer

API Number	Depth	Name	Elevation	Status	LAM X	LAM Y	Latitude	Longitude	County number
120310285600	1558	Liquid Carbonic	594	WATER	3E+06	3E+06	41.835233	87.709415	02856
120310286200	1290	Waterway Paper Prod	592	WATER	3E+06	3E+06	41.834941	87.704148	02862
120310294500	288	Eckhart Milling	594	WATER	3E+06	3E+06	41.888006	87.655899	02945
120310320200	2001	Donnelly R R & Sons	596	WATER	4E+06	3E+06	41.853153	87.61245	03202
120310324200	97	Biren Casper	632	WATER	3E+06	3E+06	41.992931	87.878767	03242
120310237500	165	Czep, Andy	581	WATER	4E+06	3E+06	41.646547	87.536819	02375
120310237800	1680	Ill Steel Co	595	WATER	4E+06	3E+06	41.733618	87.536819	02378
120310237900	260	Izzi Serv Station	595	WATER	4E+06	3E+06	41.717366	87.536890	02379
120310238000	579	Wayliffe Co	600	WATER	4E+06	3E+06	41.721593	87.527186	02380
120310238100	1601	Mohr, John & Sons	587	WATER	4E+06	3E+06	41.721874	87.541493	02381
120310309700	1550	Chicago Post Office	589	WATER	4E+06	3E+06	41.876466	87.630068	03097
120310328400	97	Park Ridge Camp	631	WATER	3E+06	3E+06	41.973568	87.850562	03284
120310401600	102	Sanuoni, James	623	WATER	3E+06	3E+06	41.690636	87.699608	04016
120310323100	2051	Armour Glue Wks	586	WATER	3E+06	3E+06	41.834184	87.660594	03231
120310324400	89	Geger H	629	WATER	3E+06	3E+06	41.993816	87.880013	03244
120310325000	90	Chicago Aircraft	643	WATER	3E+06	3E+06	41.994347	87.888224	03250
120310325100	109	Chicago Aircraft	644	WATER	3E+06	3E+06	41.992953	87.892018	03251
120310325200	137	Chicago Aircraft	645	WATER	3E+06	3E+06	41.990417	87.889134	03252
120310325300	81	Chicago Aircraft	644	WATER	3E+06	3E+06	41.987883	87.892168	03253
120310325400	85	Chicago Aircraft	647	WATER	3E+06	3E+06	41.990977	87.887673	03254
120310325500	75	Chicago Aircraft	645	WATER	3E+06	3E+06	41.991095	87.892247	03255
120310327300	155	Eggert C	648	WATER	3E+06	3E+06	41.985497	87.905227	03273
120310327400	100	Gottlieb Mathilda	644	WATER	3E+06	3E+06	41.988226	87.886814	03274
120310327500	115	Kubica J	652	WATER	3E+06	3E+06	41.980693	87.901429	03275
120310327600	104	Matt	647	WATER	3E+06	3E+06	41.986105	87.903872	03276
120310327700	120	Mroz Stanley	649	WATER	3E+06	3E+06	41.987167	87.895343	03277
120310327900	148	Tokarczyk Greenhouse	643	WATER	3E+06	3E+06	41.987090	87.887809	03279
120310328000	102	Dehmer Carl J	652	WATER	3E+06	3E+06	41.972333	87.914866	03280
120310328500	123	Park Ridge Camp	631	WATER	3E+06	3E+06	41.968908	87.852825	03285
120310328900	72	Charczyski John	0	WATER	3E+06	3E+06	41.961559	87.900129	03289
120310329000	132	Selcke Albert	655	WATER	3E+06	3E+06	41.957994	87.895225	03290
120310332200	122	Hallner John	597	WATER	3E+06	3E+06	41.997345	87.7111385	03322
120310334200	1611	Sears Roebuck & Co	611	WATER	3E+06	3E+06	41.954278	87.745711	03342
120310334500	2033	Mars Inc	650	WATER	3E+06	3E+06	41.916738	87.792383	03345
120310334600	1978	Mars Inc	650	WATER	3E+06	3E+06	41.916738	87.792383	03346

Attachment 3 ISGS private wells sorted
 Query: City of Chicago plus 20' buffer

API Number	Depth	Name	Elevation	Status	LAM X	LAM Y	Latitude	Longitude	County number
120312978300	385	Swanson, Thomas A.	584	WATER	4E+06	3E+06	41.740393	87.594435	29783
120313169600	145	S. H. Bell Company	581	WATER	4E+06	3E+06	41.709163	87.543809	31696
120313206600	280	Zion Lutheran Church	627	WATER	3E+06	3E+06	41.959615	87.787994	30066
120430076400	1494	Bensenville	670	WATER	3E+06	3E+06	41.966231	87.940227	00764
120430194300	138	Voberding F H	0	WATER	3E+06	3E+06	41.978889	87.923289	01943
120430194700	2290	C M & St Paul Rr	665	WATER	3E+06	3E+06	41.954870	87.926314	01947
120430195200	40	Lagoo Leslie	0	WATER	3E+06	3E+06	41.964090	87.921480	01952
120432581600	140	Chicago Forestry	0	WATER	3E+06	3E+06	41.959657	87.925874	25816
120313205000	125	Rowell Chemical Corp.	598	WATER	3E+06	3E+06	41.807565	87.673366	32055
120313248400	200	Chicago Park District	599	WATER	4E+06	3E+06	41.853437	87.647367	32532
120313255200	1005	Concrete Prod. Services	590	WATER	4E+06	3E+06	41.853437	87.647367	32532
120313265100	114	Kessner, A	0	WATER	3E+06	3E+06	41.988884	87.912845	32651
120313272400	1120	Ideal Roller & Mfg. Co.	597	WATER	4E+06	3E+06	41.928488	87.635729	33002
120313296900	265	South Side Land Fill	0	WATER	4E+06	3E+06	41.684670	87.569367	32969
120313297600	418	Federal Furnace Co.	0	WATER	4E+06	3E+06	41.700507	87.550506	32976
120313258600	350	Illinois Toll Hwy Comm	0	WATER	3E+06	3E+06	41.786248	87.791593	32586
120313294000	30	Konopasek, Joseph	0	WATER	3E+06	3E+06	41.713527	87.691776	32940
120313294300	202	Noordhof, Siebren	0	WATER	3E+06	3E+06	41.684079	87.710344	32943
120313308400	107	Boesche, Clarence	643	WATER	3E+06	3E+06	42.001933	87.893734	33084
120313312200	16	Production Tool	0	WATER	4E+06	3E+06	41.759479	87.594388	33122
120313312400	13	Production Tool	0	WATER	4E+06	3E+06	41.759479	87.594388	33124
120313312500	17	Production Tool	0	WATER	4E+06	3E+06	41.759479	87.594388	33125
120313324400	425	S. H. Bell Company	0	WATER	4E+06	3E+06	41.709163	87.543809	33244
120310045500	420	Sherwin Williams	590	WATER	4E+06	3E+06	41.677493	87.600432	00455
120312036900	148	American Malling Co	590	WATER	4E+06	3E+06	41.672722	87.611490	02369
120313355500	218	Chicago Park District	0	WATER	4E+06	3E+06	42.003781	87.607345	33555
120313364100	0	The Korner House Restaurant	0	WATER	3E+06	3E+06	42.000195	87.923133	33641
120313374500	0	Edgebrook Woods	0	WATER	3E+06	3E+06	41.994460	87.764297	33745
120313374600	0	Indian Road Woods	0	WATER	3E+06	3E+06	41.989105	87.764345	33746
120313374700	0	Indian Road Woods	0	WATER	3E+06	3E+06	41.989105	87.764345	33747

Attachment 3 ISGS private wells sorted
 Query: City of Chicago plus 20' buffer

API Number	Depth	Name	Elevation	Status	LAM X	LAM Y	Latitude	Longitude	County number
120310105600	329	Acie Scavenger Service	0	WATER	4E+06	3E+06	41.651182	87.575014	01056
120310112100	193	Arcolie Midwest Corp	652	WATER	3E+06	3E+06	41.959004	87.886734	01121
120310120700	1689	Ill Bell Tele	594	WATER	4E+06	3E+06	41.880882	87.641211	01207
120310128800	275	McIntosh, Arthur	597	WATER	3E+06	3E+06	41.683658	87.720568	01288
120310131200	85	Cook Co Forest Pres	606	WATER	3E+06	3E+06	41.939917	87.852141	01312
120310131300	120	Cook Co Forest Pres	630	WATER	3E+06	3E+06	41.940651	87.837615	01313
120312648400	303	T.J. O'Brien L & D	587	WATER	4E+06	3E+06	41.651432	87.567989	26484
120310434400	135	Amcon Consten Corp	666	WATER	3E+06	3E+06	42.001589	87.938313	04344
120312682000	425	Crown Metal Mfg. Co.	600	WATER	4E+06	3E+06	41.786489	87.640848	26820
120312696600	450	Arrow Terminal	587	WATER	4E+06	3E+06	41.668428	87.553924	26966
120312038300	1353	Columbia Malling Co	587	WATER	4E+06	3E+06	41.704690	87.526436	02383
120312038400	1715	Schwill Malling Co	587	WATER	4E+06	3E+06	41.707423	87.527483	02384
120310238500	1735	Schwill Malling Co	592	WATER	4E+06	3E+06	41.707137	87.526516	02385
120310238800	210	Stacie Of Ill	581	WATER	4E+06	3E+06	41.666341	87.530227	02388
120310421300	1125	C.D. Corp	591	WATER	4E+06	3E+06	41.645647	87.579597	04213
120312510700	260	All SIs Cathedral	631	WATER	3E+06	3E+06	41.986296	87.853640	25107
120310443900	140	Maude Mike	649	WATER	3E+06	3E+06	42.010633	87.812758	04439
120312592000	450	Land & Lakes Co.	594	WATER	4E+06	3E+06	41.645105	87.592462	25902
120312541800	200	Hill,Les	584	WATER	4E+06	3E+06	41.648447	87.564130	25418
120312562000	305	Red Mill Marina	584	WATER	4E+06	3E+06	41.646630	87.560509	25620
120312562800	210	Chicago Bk Co	587	WATER	3E+06	3E+06	41.844881	87.675452	25628
120312641500	120	Brooks, Brenda	607	WATER	4E+06	3E+06	41.645723	87.599101	26415
120312595200	251	Chicago City	592	WATER	3E+06	3E+06	41.794344	87.786752	25952
120312595300	270	Chicago City	615	WATER	3E+06	3E+06	41.784968	87.786439	25953
120312595400	265	Chicago City	615	WATER	3E+06	3E+06	41.777353	87.793654	25954
120312949900	300	Aldurn	0	WATER	4E+06	3E+06	41.678887	87.569649	29499
120312950100	150	Chem-Clear, Inc.	584	WATER	4E+06	3E+06	41.680629	87.578790	29500
120312950200	500	Chem-Clear, Inc.	584	WATER	4E+06	3E+06	41.679704	87.578765	29501
120312954100	301	Cherap,John	0	WATER	4E+06	3E+06	41.648447	87.564130	25541
120312978700	380	Chicago Park Co.	595	WATER	3E+06	3E+06	41.848412	87.680411	29787
120312951000	348	Metropolitan Sanitary Dist	587	WATER	4E+06	3E+06	41.649367	87.611667	29510
120312951100	305	Pappas, Mr.	584	WATER	4E+06	3E+06	41.654803	87.560534	29511
120313085800	260	Chicago Block & Brick Co.	596	WATER	3E+06	3E+06	41.849294	87.681652	30858

Attachment 3 ISGS private wells sorted
 Query: City of Chicago plus 20' buffer

Attachment 4
Notes from Site Visits and Phone Logs

API Number	Depth	Name	Elevation	Status	LAM X	LAM Y	Latitude	Longitude	County number
120313451000	15	Sipi Metals	0	WATER	3E+06	3E+06	41.913344	87.664027	34510
120313451100	15	Sipi Metals	0	WATER	3E+06	3E+06	41.913344	87.664027	34511
= Wells with Water Well Classification									

Attachment 3 ISGS private wells sorted
Query: City of Chicago plus 20' buffer



Figure 84 - API #120312641500 - Brenda Brooks - Photo 193



Figure 84 - API #120312641500 - Brenda Brooks - Photo 195



Figure 84 - API #120312641500 - Brenda Brooks - Photo 194



Figure 85 - API # 120312590200 - Land & Lakes Co. - Photo 196



Figure 85 – API # 120312590200 - Land & Lakes Co. - Photo 197



Figure 86 - API # 120310068900 - Ford Union Hall - Photo 199



Figure 86 - API # 120310068900 - Ford Union Hall - Photo 198



Figure 86 - API # 120310068900 - Ford Union Hall - Photo 200



Figure 86 - API # 120310068900 - Ford Union Hall - Photo 201



Figure 87 - API # 120310238000 - Waylite Co. - Photo 210



Figure 87 - API # 120310238000 - Waylite Co. - Photo 209



Figure 90 - API # 120310332200 - Hallner John - Photo 258

Kevin M. Laberge

Telephone Log for Thursday, October 18, 2007

11:48 AM – Spoke with Lisa Grassl from Waste Management (773-646-3099 x 106) regarding the status of two wells (ISWS designation 1125 and 329) located on the Area 2 CID Landfill. Lisa indicated that well 1125 is a non-potable, facility water supply well. She does not know of well 329, but thought that this could have been associated with a previous owner of the site. Lisa also stated that the site used to have a 125 well, but that was sealed and capped a while ago.



Figure 90 – API # 120310332200 - Hallner John – Photo 259

Zach Clayton

Telephone Log for Friday, October 12, 2007

02:45 PM- Spoke with Albert Cox from MWRD regarding the status of three wells (ISWS designation 1648 and 343 on Figure 83 and ISWS designation 122 on Figure 90) located on the MWRD properties. Albert stated that the two wells on Figure 83 labeled 1648 & 343 are being used as monitoring wells and that the facility is serviced by the City water service. For the well shown on Figure 90, other staff needed to be consulted. The attached e-mail confirms that no well is in use at this property.

From: Zachary Clayton
Albert Cox
To: Albert Cox
Date: 10/18/2007 12:19:00 PM
Subject: RE: Groundwater well clarification

Albert,

Thank you for your efforts. We appreciate it.

Zach

>>> "Cox, Albert" <Albert.Cox@mwrddc.dst.il.us> 10/18/2007 12:17 PM >>>
Zach, we checked around in various departments and found that there is no MWRD well in the vicinity of that location. Albert

Albert Cox
Soil Scientist
MWRDGC
Research and Development Complex
6001 W. Pershing Rd.
Cicero, IL 60804
Phone: (708) 588-4063
Fax: (708) 780-6706
Email:albert.cox@mwrddc.org

-----Original Message-----

From: Zachary Clayton [mailto:Zachary.Clayton@cityofchicago.org]
Sent: Thursday, October 18, 2007 11:09 AM
To: Cox, Albert
Subject: RE: Groundwater well clarification

Albert,

Thank you for the update and your assistance. I look forward to your response.

Zach

>>> "Cox, Albert" <Albert.Cox@mwrddc.dst.il.us> 10/16/2007 2:47 PM >>>
Hi Zachary, just to update you, I have not had any luck as yet in determining the status of this well. The email is be being transmitted through MWRD's staff. I will let you know when I receive feed back.

-----Original Message-----

From: Zachary Clayton [mailto:Zachary.Clayton@cityofchicago.org]
Sent: Friday, October 12, 2007 2:51 PM
To: Cox, Albert
Subject: Groundwater well clarification

Albert,

Please let me know if the well on the attached map (in yellow) is still in use. If so, please let me know the purpose of it (monitoring or

potable).

Thank you so much for your help.

Regards,

Zach

Zachery W. Clayton
Chicago Department of Environment
30 N. LaSalle Street, 25th Floor
Chicago, Illinois 60602

Phone: (312) 744-3161

Fax: (312) 744-6451

zachery.clayton@cityofchicago.org

This e-mail, and any attachments thereto, is intended only for use by the addressee(s) named herein and may contain legally privileged and/or confidential information. If you are not the intended recipient of this e-mail (or the person responsible for delivering this document to the intended recipient), you are hereby notified that any dissemination, distribution, printing or copying of this e-mail, and any attachment thereto, is strictly prohibited. If you have received this e-mail in error, please respond to the individual sending the message, and permanently delete the original and any copy of any e-mail and printout thereof.

This e-mail, and any attachments thereto, is intended only for use by the addressee(s) named herein and may contain legally privileged and/or confidential information. If you are not the intended recipient of this e-mail (or the person responsible for delivering this document to the intended recipient), you are hereby notified that any dissemination, distribution, printing or copying of this e-mail, and any attachment thereto, is strictly prohibited. If you have received this e-mail in error, please respond to the individual sending the message, and permanently delete the original and any copy of any e-mail and printout thereof.